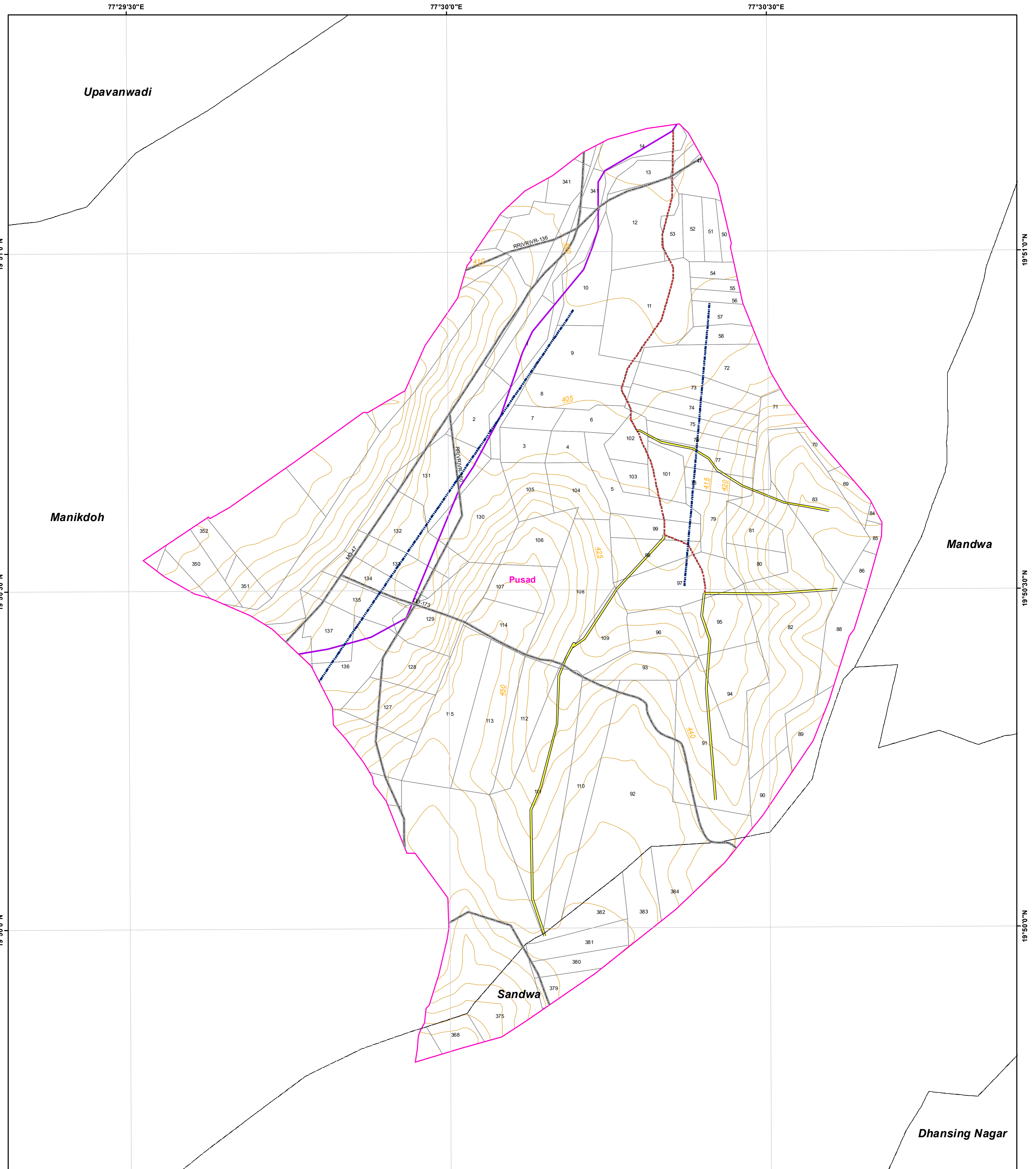



**WATERSHED PRIORITY MAP**

**Dist-Yavatmal, Taluka-Pusad (PGP-3/03/11)**



**Legend**

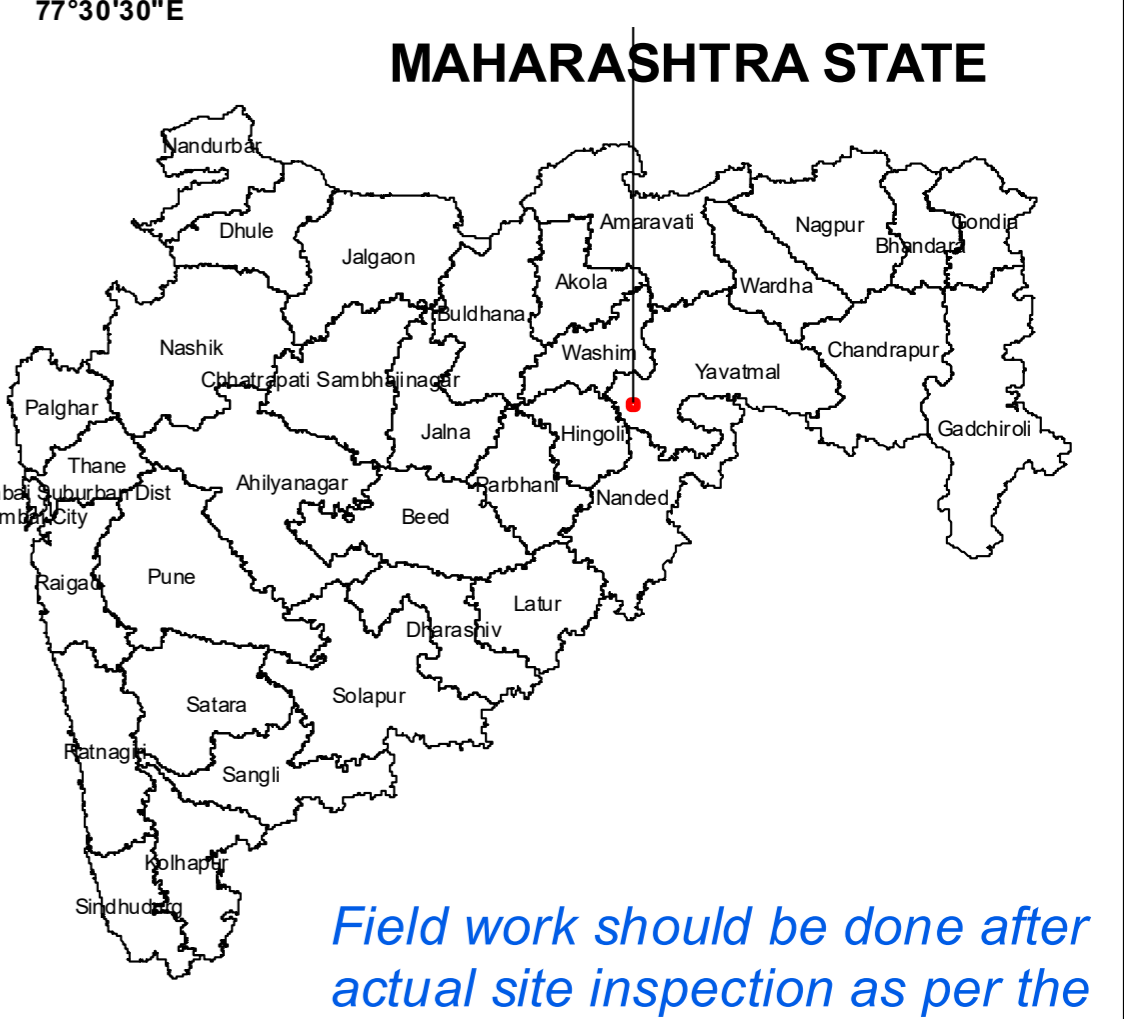
- 5 Meter Contour
- Lineaments
- Road
- Drainage Line Treatment Zone**
- 1st Order
- 2nd Order
- 3rd Order
- 4th & Above Drainage Order
- Watershed\_Boundary
- Survey/Gat No Boundary
- Villages Boundary



1:5,000

AISLUS CODE- **4E4E2c3k**  
 Area in Ha- **257.56**

*For Official Use Only*  
*Paper Size- A1*



*Field work should be done after actual site inspection as per the department's guidelines*