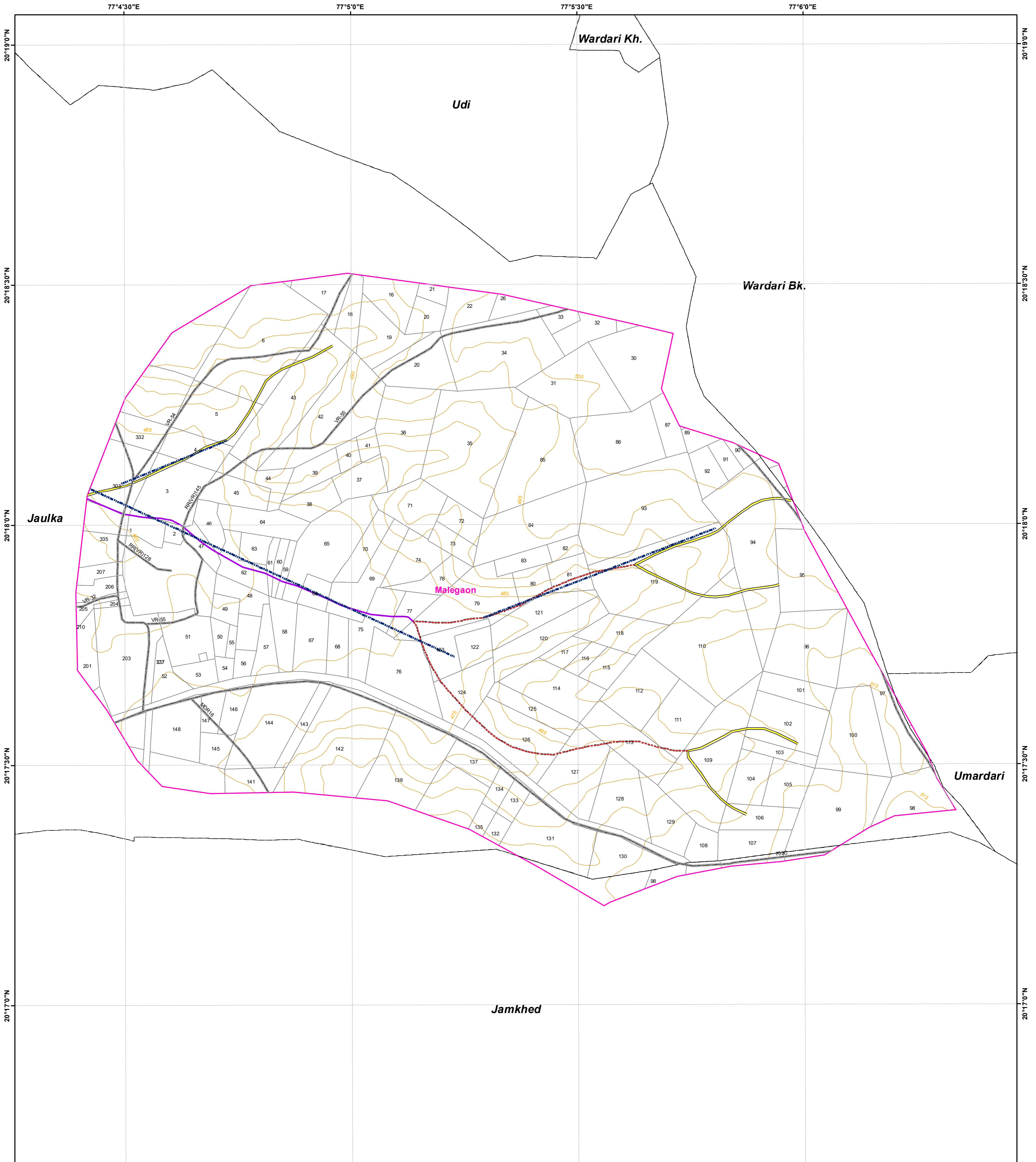


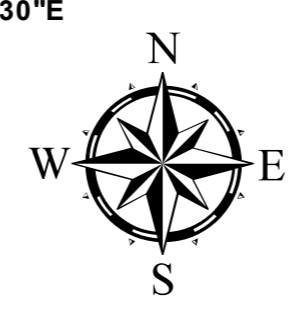
**WATERSHED PRIORITY MAP**

**Dist-Washim, Taluka-Malegaon (PTK-3/02/08)**



**Legend**

- 5 Meter Contour
- Lineaments
- Road
- Drainage Line Treatment Zone**
- 1st Order
- 2nd Order
- 3rd Order
- 4th & Above Drainage Order
- Watershed\_Boundary
- Survey/Gat No Boundary
- Villages Boundary

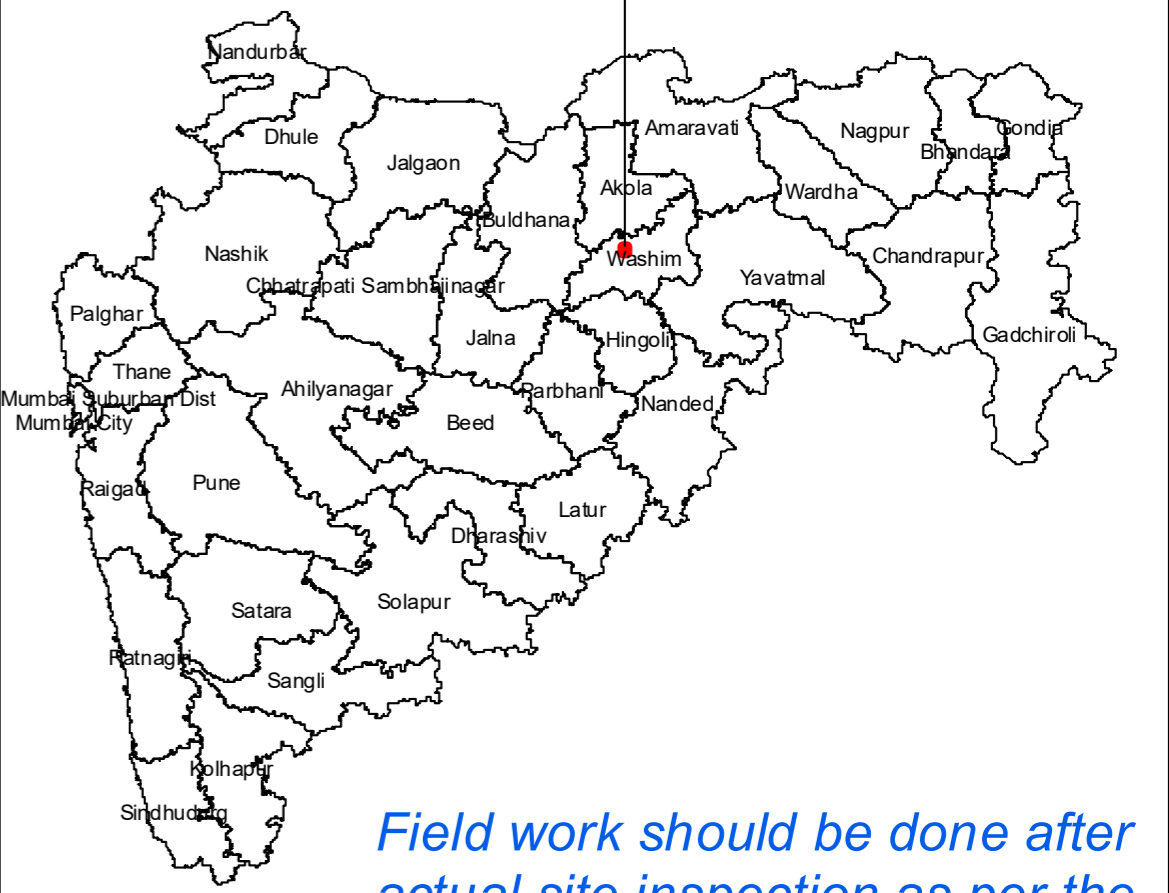


1:7,000

AISLUS CODE- **5C4C3b2h**  
 Area in Ha- **556.05**

*For Official Use Only*  
*Paper Size- A1*

**MAHARASHTRA STATE**



*Field work should be done after actual site inspection as per the department's guidelines*