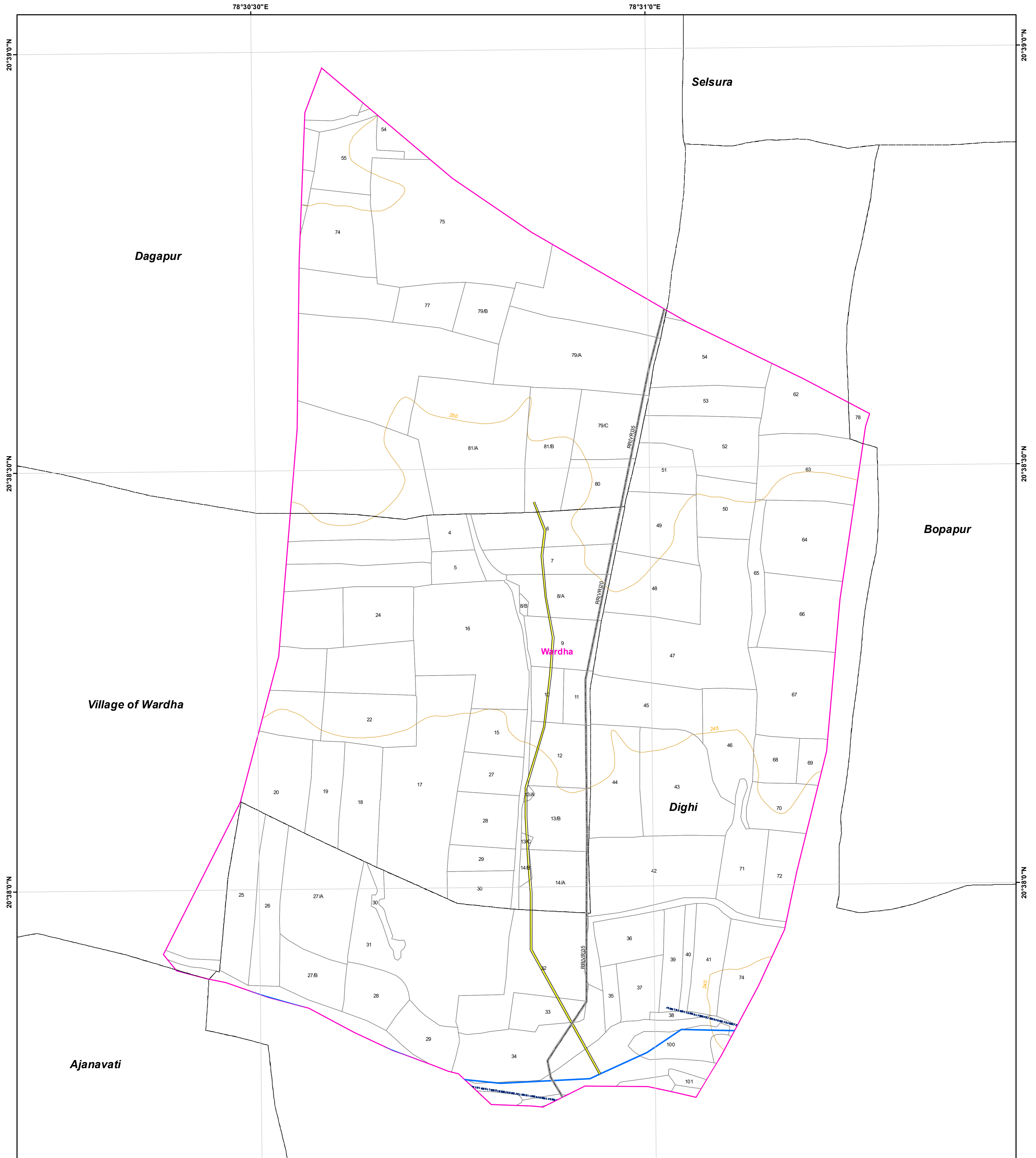



WATERSHED PRIORITY MAP

Dist-Wardha, Taluka-Wardha (WRY-1/01/07)



Legend

- 5 Meter Contour
- Lineaments
- Road
- Drainage Line Treatment Zone**
- 1st Order
- 2nd Order
- 3rd Order
- 4th & Above Drainage Order
- Watershed_Boundary
- Survey/Gat No Boundary
- Villages Boundary

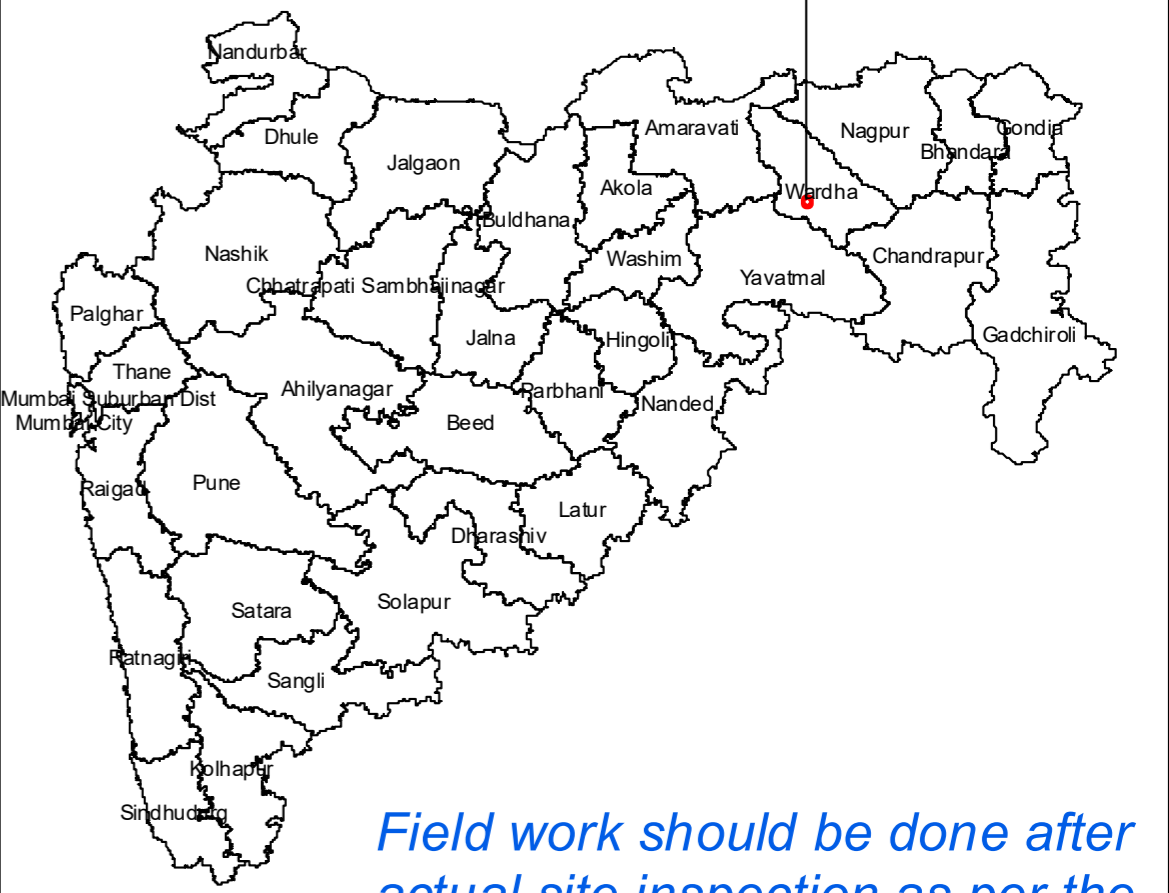


1:4,000

AISLUS CODE- **4E4J1g1g**
 Area in Ha- **222.44**

For Official Use Only
Paper Size- A1

MAHARASHTRA STATE



Field work should be done after actual site inspection as per the department's guidelines