

78°37'0"E

78°37'30"E

78°38'0"E

20°59'0"N

20°59'0"N

20°58'30"N

20°58'30"N

20°58'0"N

20°58'0"N

78°37'0"E

78°37'30"E

78°38'0"E




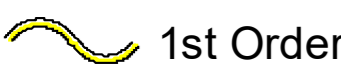
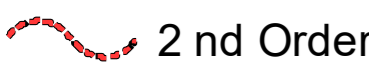
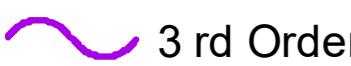




Forest

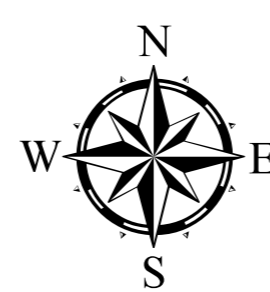
Seloo

Manoli

CRSP

Legend

-  5 Meter Contour
-  Lineaments
-  Road
- Drainage Line Treatment Zone**
-  1st Order
-  2nd Order
-  3rd Order
-  4th & Above Drainage Order
-  Watershed_Boundary
-  Survey/Gat No Boundary
-  Villages Boundary



1:5,000

AISLUS CODE- **4E4H4d31**

Area in Ha- **291.8**

For Official Use Only

Paper Size- A1

MAHARASHTRA STATE



Field work should be done after actual site inspection as per the department's guidelines