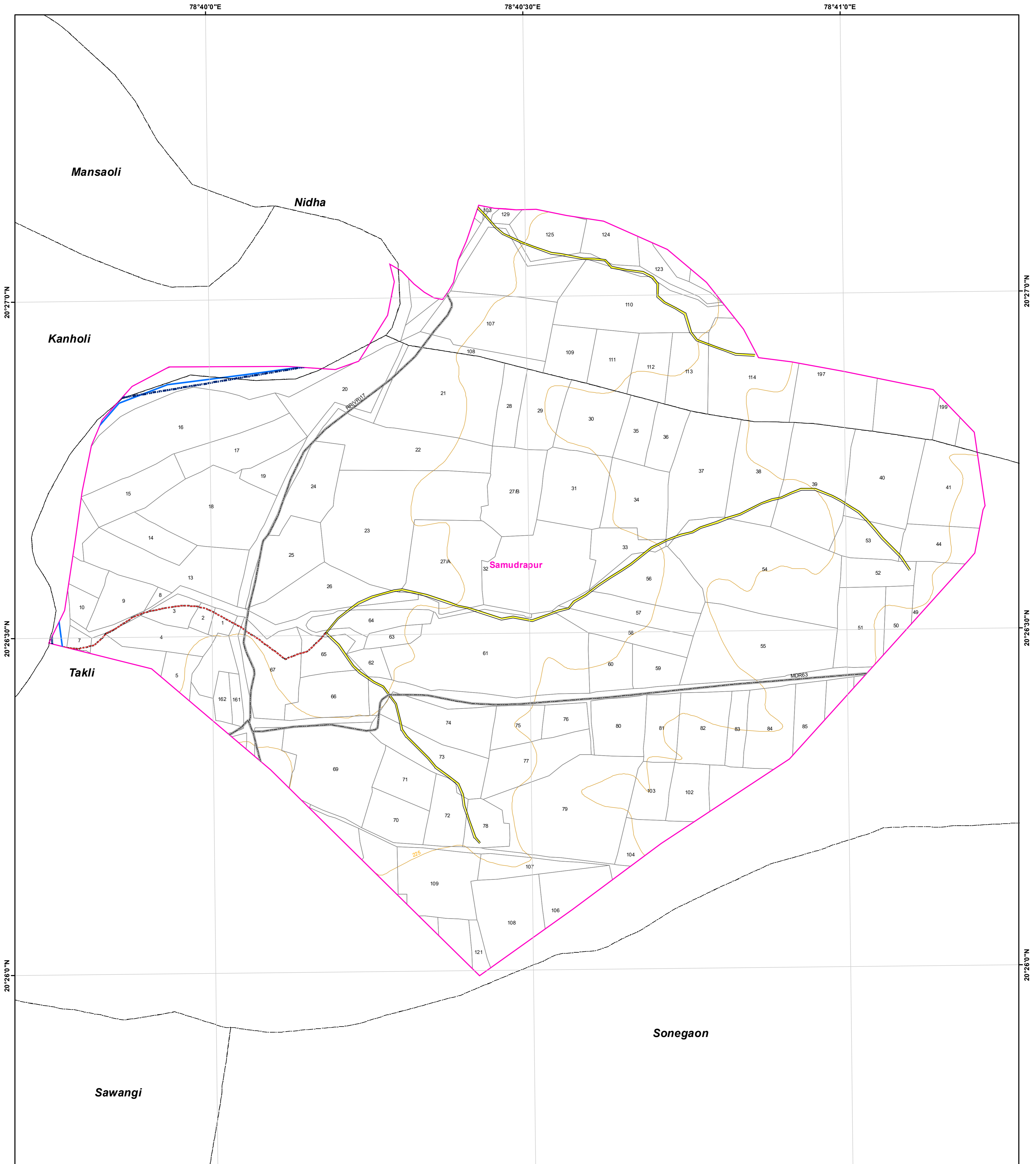






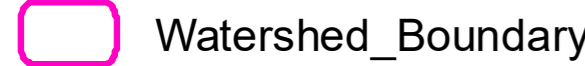




WATERSHED PRIORITY MAP

Dist-Wardha,Taluka-Samudrapur (WRY-5/01/17)



Legend

-  5 Meter Contour
-  Lineaments
-  Road
- Drainage Line Treatment Zone**
-  1st Order
-  2nd Order
-  3rd Order
-  4th & Above Drainage Order
-  Watershed_Boundary
-  Survey/Gat No Boundary
-  Villages Boundary

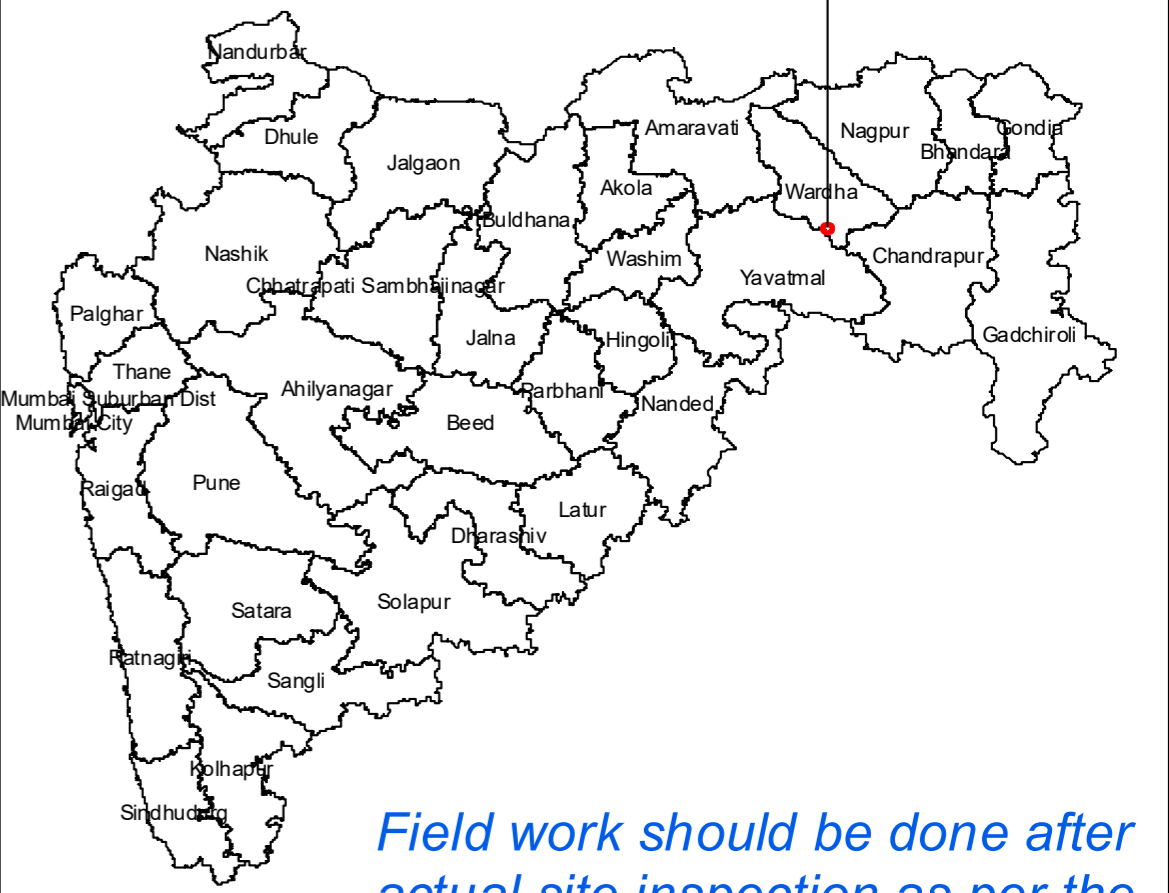


1:5,000

AISLUS CODE- **4E4J1b1q**
 Area in Ha- **313.12**

For Official Use Only
Paper Size- A1

MAHARASHTRA STATE



Field work should be done after actual site inspection as per the department's guidelines