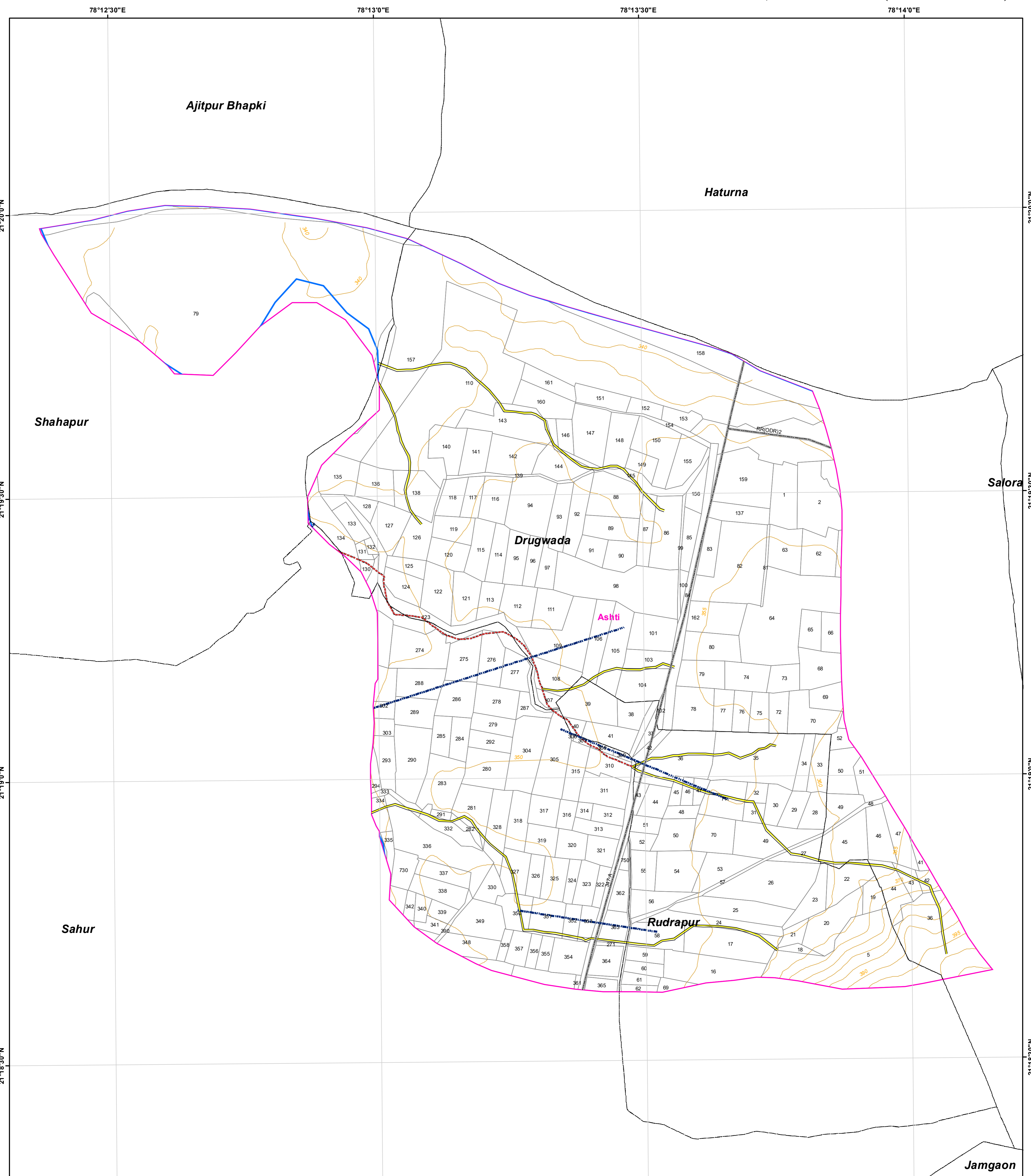
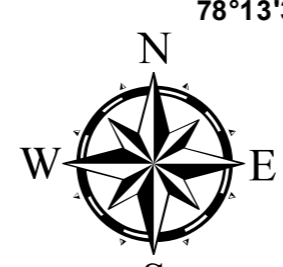


WATERSHED PRIORITY MAP

Dist-Wardha,Taluka-Ashti (WRJ-1A/03/15)

Legend

-
- Drainage Line Treatment Zone**
- 5 Meter Contour
 - Lineaments
 - Road
 - 1st Order
 - 2nd Order
 - 3rd Order
 - 4th & Above Drainage Order
 - Watershed_Boundary
 - Survey/Gat No Boundary
 - Villages Boundary

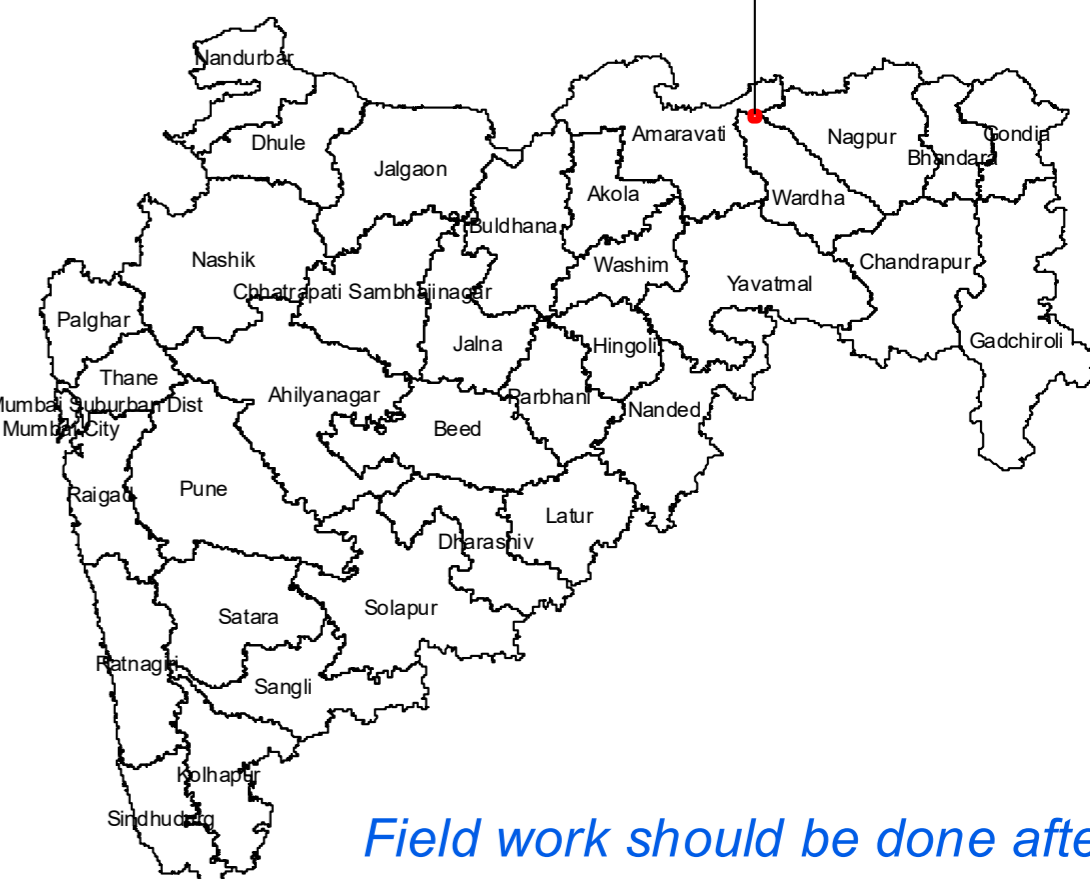


1:6,000

AISLUS CODE-	4E4J9c3o
Area in Ha-	392.95

For Official Use Only
Paper Size- A1

MAHARASHTRA STATE



Field work should be done after actual site inspection as per the department's guidelines