


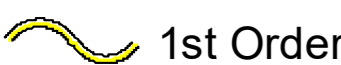
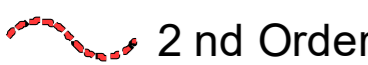
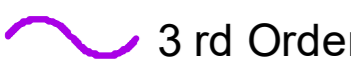

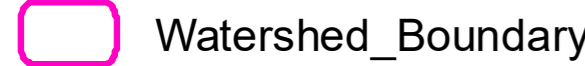




**Legend**

-  5 Meter Contour
-  Lineaments
-  Road
- Drainage Line Treatment Zone**
-  1st Order
-  2nd Order
-  3rd Order
-  4th & Above Drainage Order
-  Watershed Boundary
-  Survey/Gat No Boundary
-  Villages Boundary



1:5,000

AISLUS CODE- **5B2B5a2p**  
 Area in Ha- **309.24**

*For Official Use Only*  
*Paper Size- A1*

**MAHARASHTRA STATE**



*Field work should be done after actual site inspection as per the department's guidelines*