

**WATERSHED PRIORITY MAP**

**Dist-Solapur,Taluka-Solapur South (SA-41/01/09)**

75°58'0"E

75°58'30"E

75°59'0"E

75°59'30"E

17°37'0"N

17°36'30"N

17°36'0"N

17°35'30"N

17°37'0"N

17°36'30"N

17°36'0"N

17°35'30"N






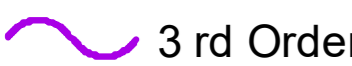
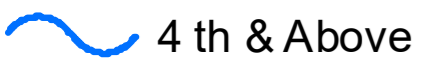



**Kumbhari**

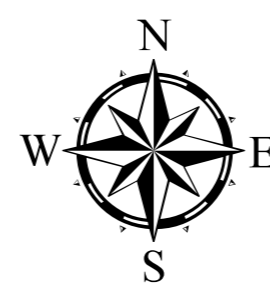
**Yetnal**

**Hotgi**

**Solapur South**

**Legend**

-  5 Meter Contour
-  Lineaments
-  Road
- Drainage Line Treatment Zone**
-  1st Order
-  2nd Order
-  3rd Order
-  4th & Above Drainage Order
-  Watershed\_Boundary
-  Survey/Gat No Boundary
-  Villages Boundary



1:7,000

AISLUS CODE-

**4D6A2b1i**

Area in Ha-

**362.5**

*For Official Use Only*

*Paper Size- A1*

**MAHARASHTRA STATE**



*Field work should be done after actual site inspection as per the department's guidelines*