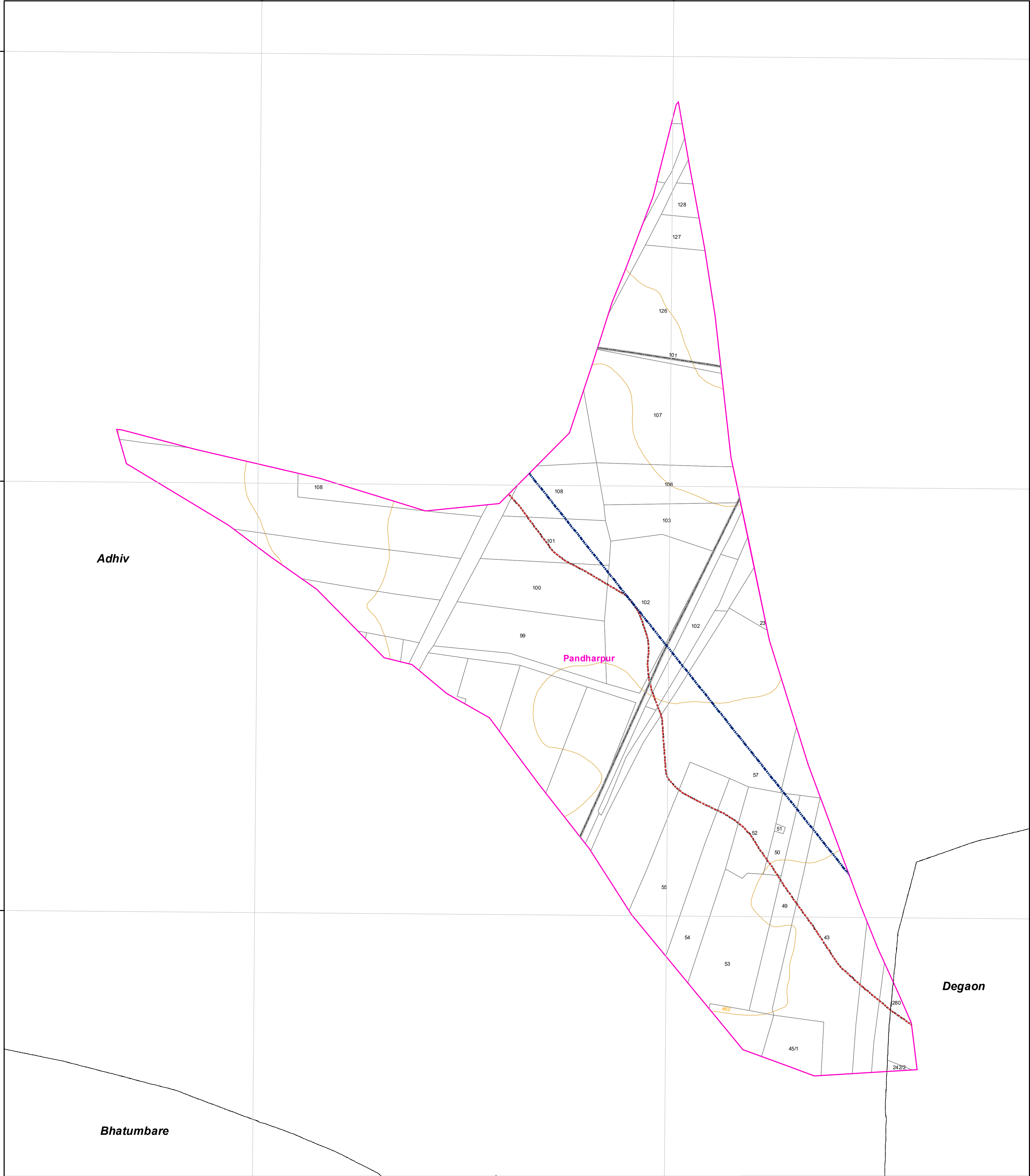



WATERSHED PRIORITY MAP

Dist-Solapur,Taluka-Pandharpur (BM-93/08/11)



Legend

- 5 Meter Contour
- Lineaments
- Road
- Drainage Line Treatment Zone**
  - 1st Order
  - 2 nd Order
  - 3 rd Order
  - 4 th & Above Drainage Order
- Watershed\_Boundary
- Survey/Gat No Boundary
- Villages Boundary

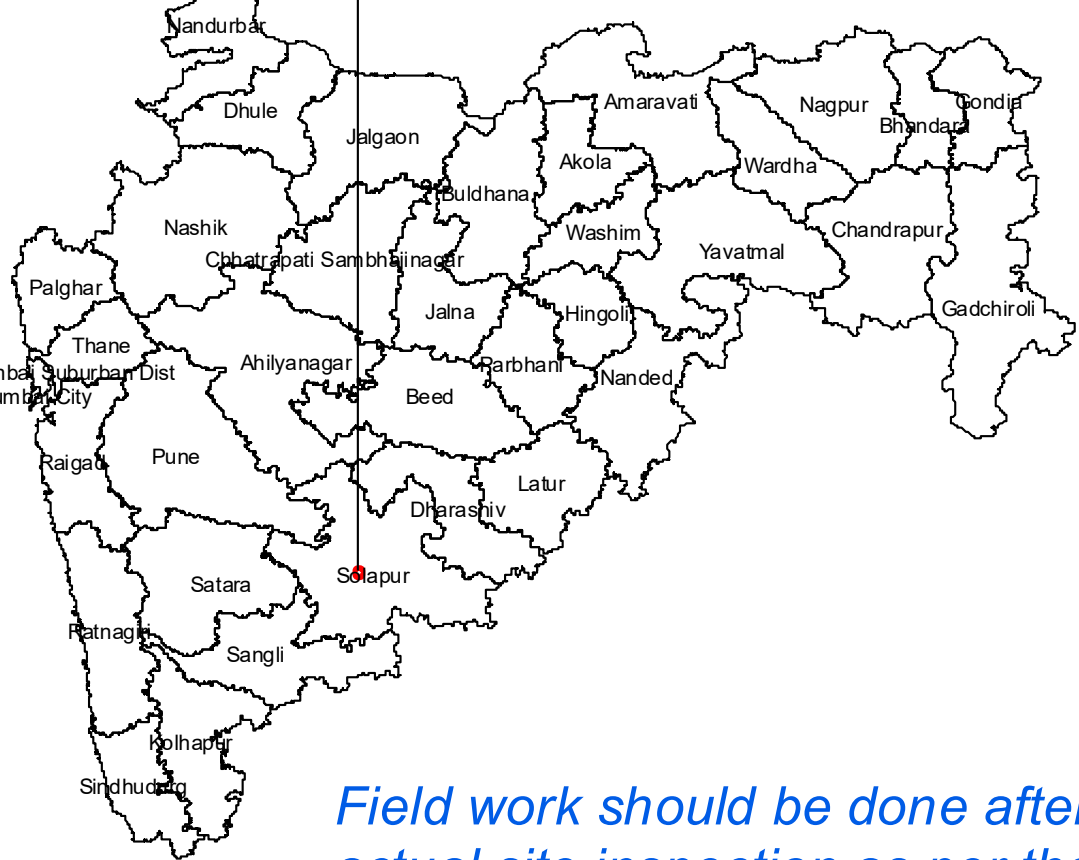


1:4,000

AISLUS CODE- 4D6C3c8k  
Area in Ha- 103.58

For Official Use Only  
Paper Size- A1

MAHARASHTRA STATE



Field work should be done after  
actual site inspection as per the  
department's guidelines