

WATERSHED PRIORITY MAP

Dist-Solapur,Taluka-Karmala (SA-22/02/10)

75°19'30"E

75°20'0"E

75°20'30"E

75°21'0"E

18°15'0"N

18°14'30"N

18°14'0"N

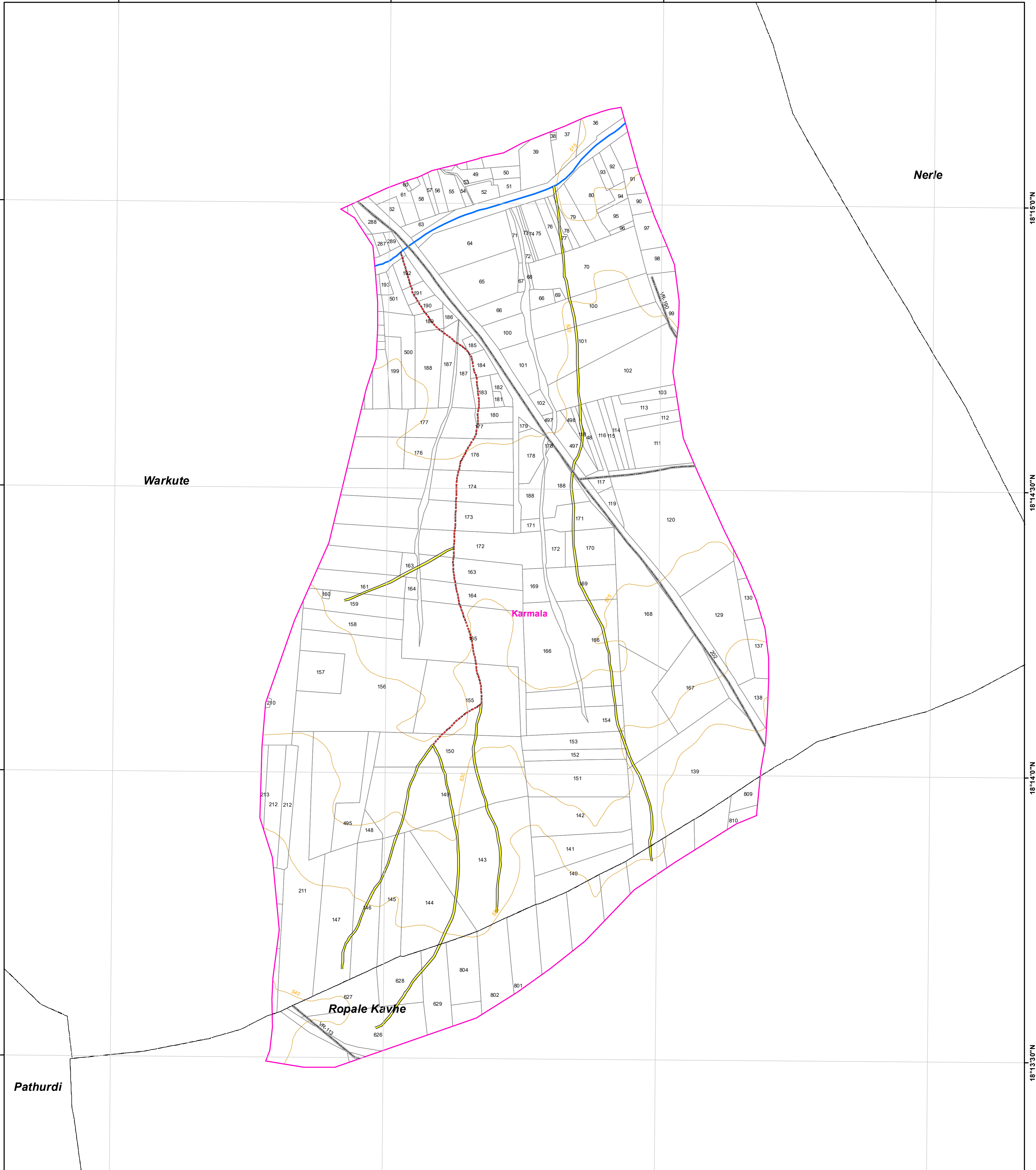
18°13'30"N

18°15'0"N

18°14'30"N

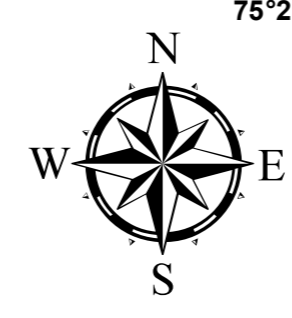
18°14'0"N

18°13'30"N



Legend

- 5 Meter Contour
- Lineaments
- Road
- Drainage Line Treatment Zone**
- 1st Order
- 2 nd Order
- 3 rd Order
- 4 th & Above Drainage Order
- Watershed_Boundary
- Survey/Gat No Boundary
- Villages Boundary

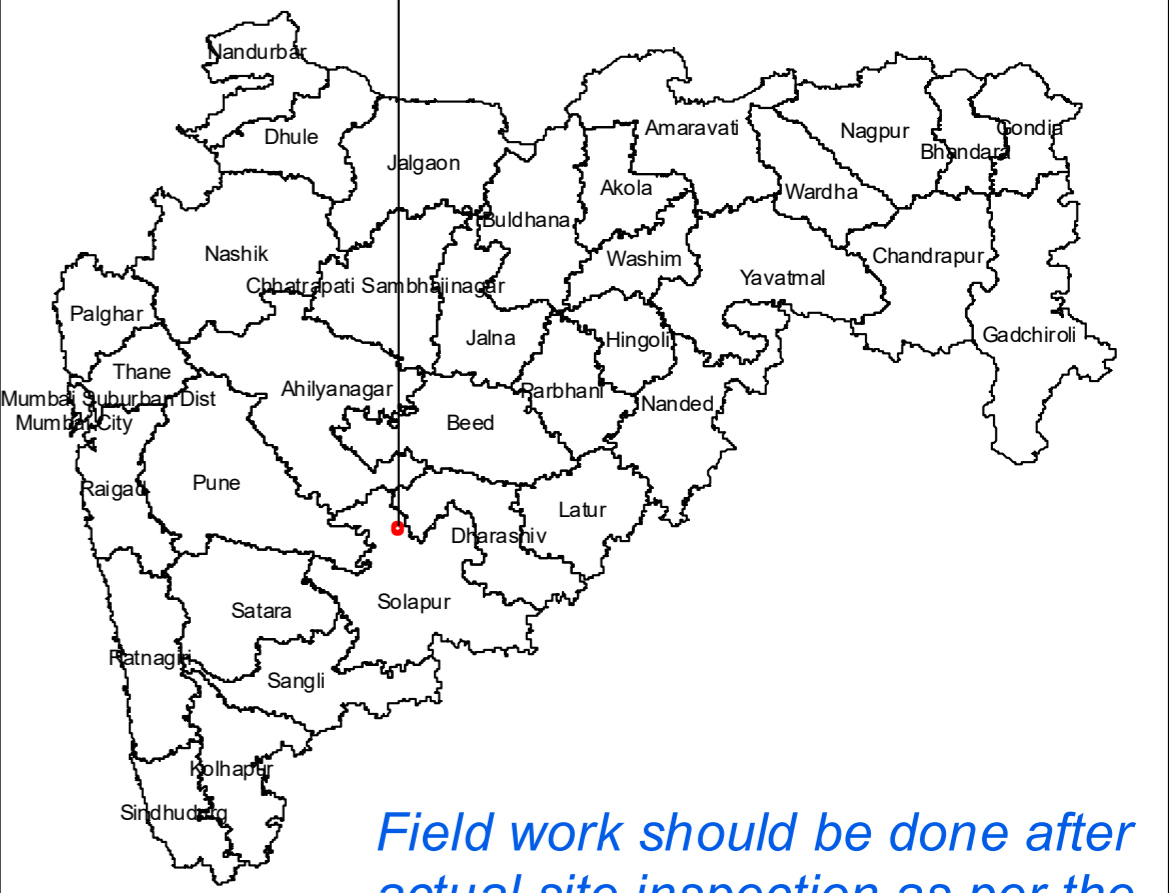


1:6,000

AISLUS CODE- **4D6A6a2j**
 Area in Ha- **345.74**

For Official Use Only
Paper Size- A1

MAHARASHTRA STATE



Field work should be done after actual site inspection as per the department's guidelines