

WATERSHED PRIORITY MAP

Dist-Solapur,Taluka-Karmala (SA-20/02/09)

75°12'30"E

75°13'0"E

75°13'30"E

18°23'0"N

18°23'0"N

18°22'30"N

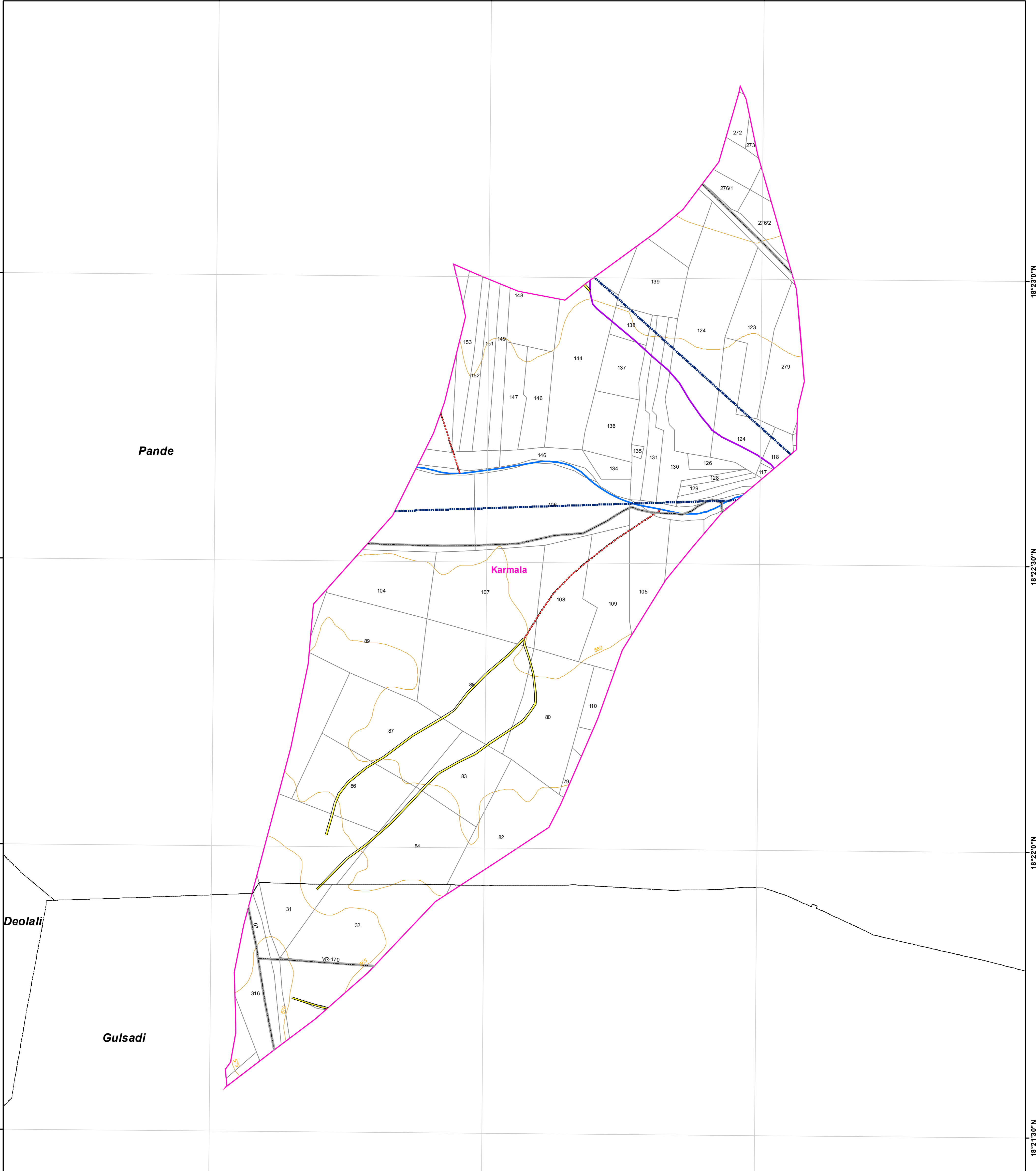
18°22'30"N

18°22'0"N

18°22'0"N

18°21'30"N

18°21'30"N



Pande

Karmala

Deolali





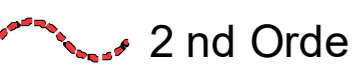





Gulsadi

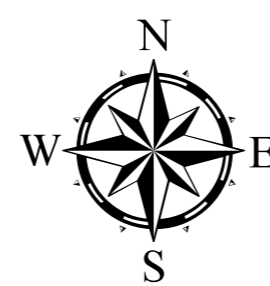
75°12'30"E

75°13'0"E

75°13'30"E

Legend

-  5 Meter Contour
-  Lineaments
-  Road
- Drainage Line Treatment Zone**
-  1st Order
-  2nd Order
-  3rd Order
-  4th & Above Drainage Order
-  Watershed_Boundary
-  Survey/Gat No Boundary
-  Villages Boundary



1:6,000

AISLUS CODE- **4D6B1b2i**
 Area in Ha- **239.87**

For Official Use Only
Paper Size- A1

MAHARASHTRA STATE



Field work should be done after actual site inspection as per the department's guidelines