Administrative Taluka wise Watershed Atlas

SINDHUDURG-Devgad

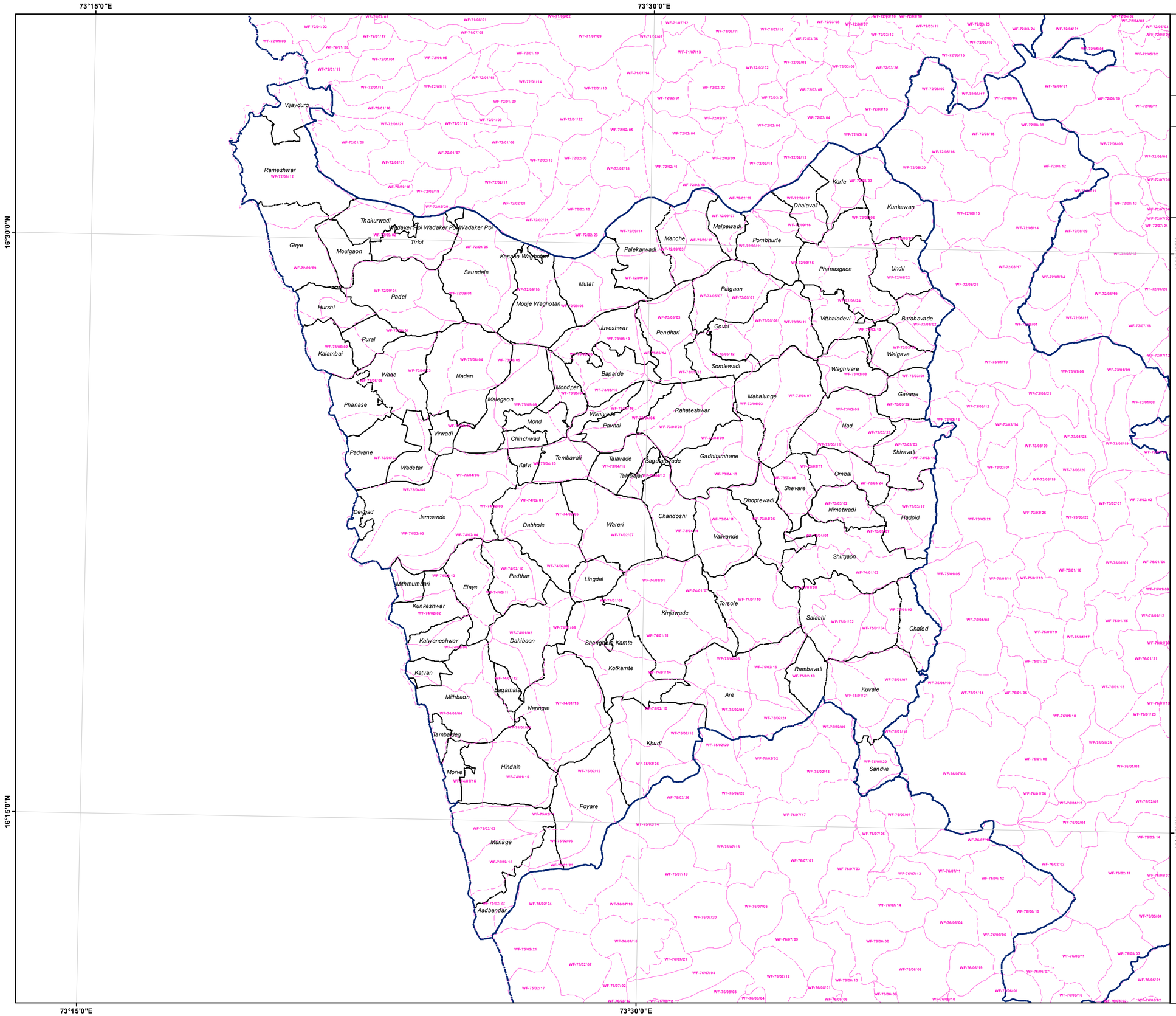

N
W E
S

1:89,000

Dist:- SINDHUDURG

Taluka:- Devgad

For Official Use Only

Paper Size- A1

Legend

- Taluka Boundary
- Watershed_Boundary
- Villages Boundary

Taluka Map

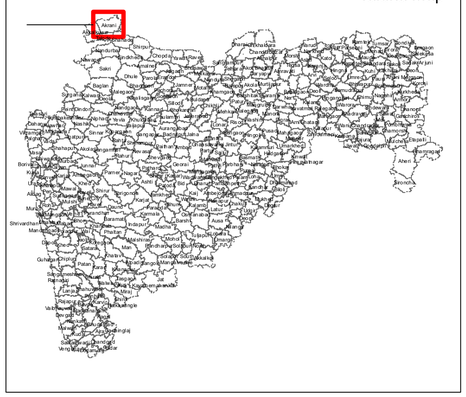
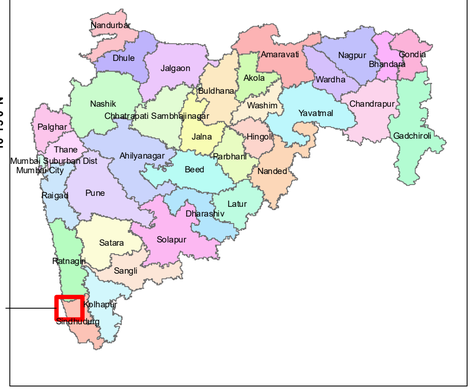
Maharashtra State