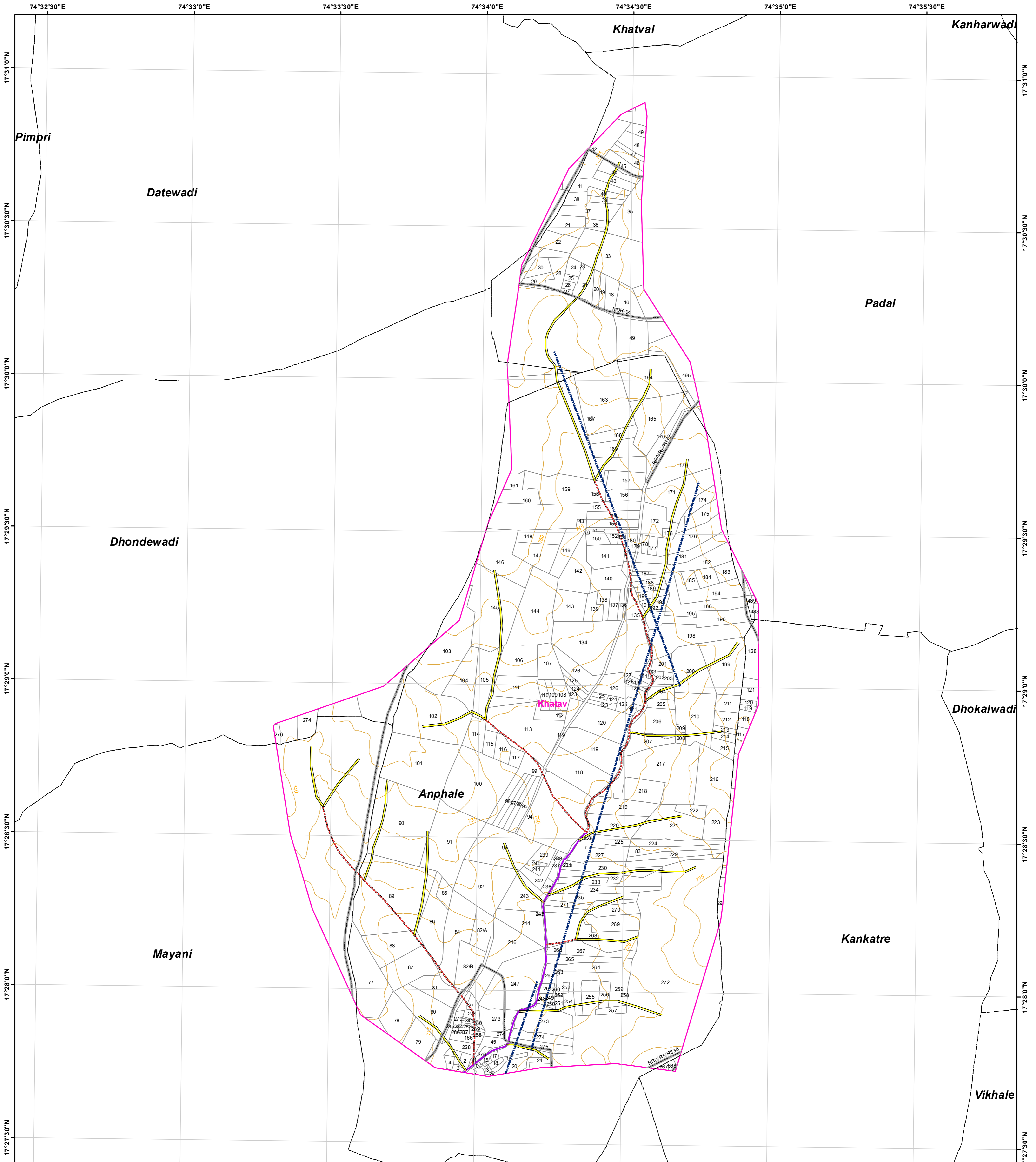



WATERSHED PRIORITY MAP

Dist-Satara, Taluka-Khatav (KR-24/03/11)



Legend

- 5 Meter Contour
- Lineaments
- Road
- Drainage Line Treatment Zone**
 - 1st Order
 - 2nd Order
 - 3rd Order
 - 4th & Above Drainage Order
- Watershed_Boundary
- Survey/Gat No Boundary
- Villages Boundary



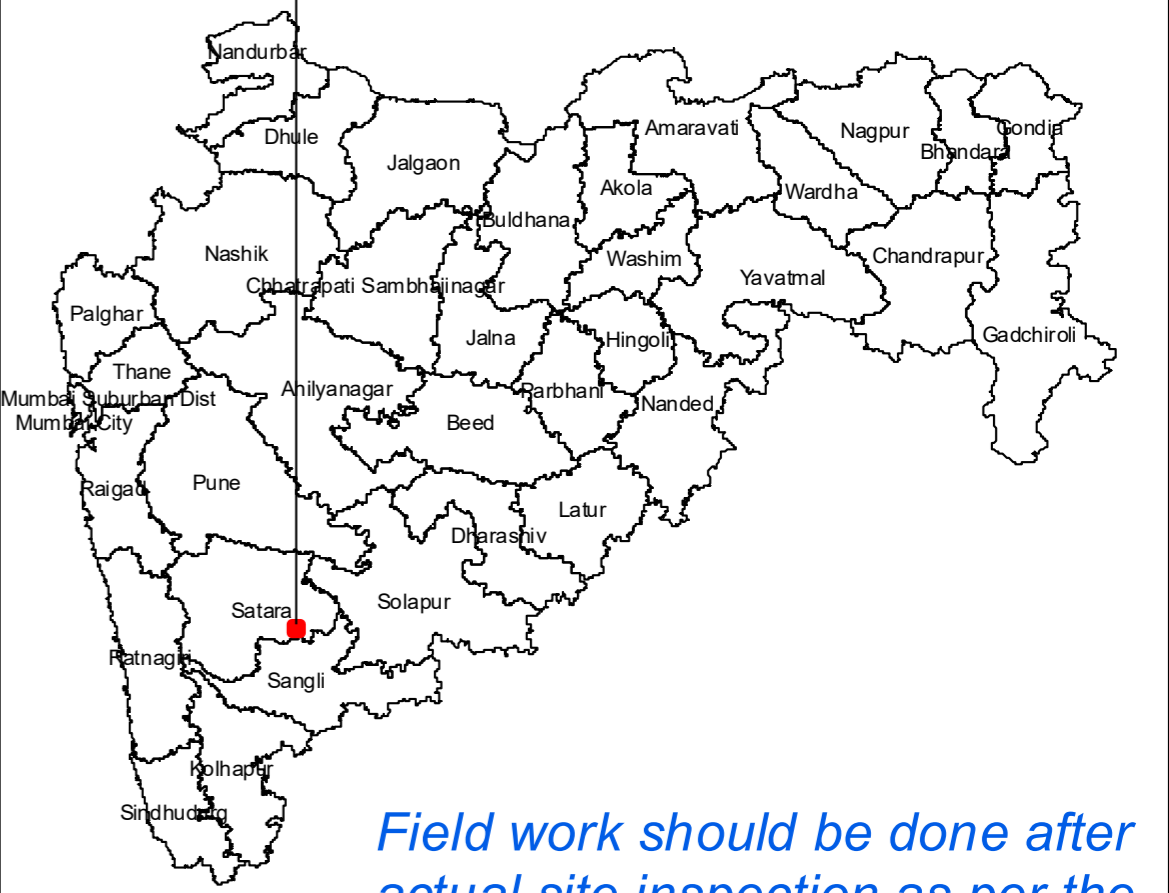
1:11,000

AISLUS CODE- 4D7H3e3k

Area in Ha- 950.52

For Official Use Only
Paper Size- A1

MAHARASHTRA STATE



Field work should be done after actual site inspection as per the department's guidelines