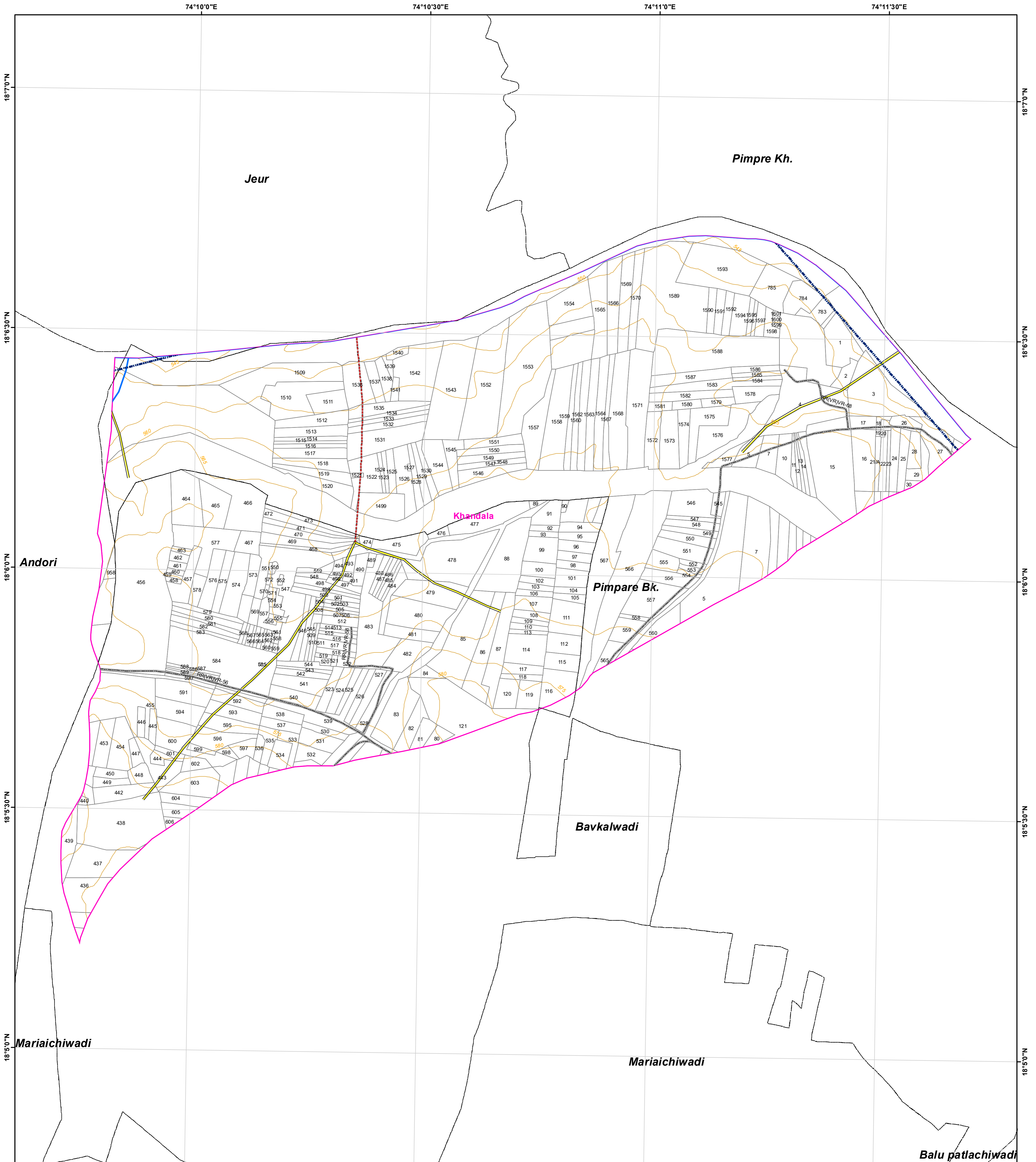


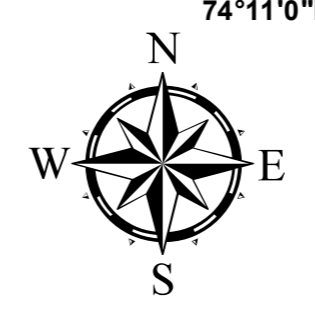
# WATERSHED PRIORITY MAP

Dist-Satara, Taluka-Khandala (BM-83/01/18)



### Legend

- 5 Meter Contour
- Lineaments
- Road
- Drainage Line Treatment Zone**
  - 1st Order
  - 2nd Order
  - 3rd Order
  - 4th & Above Drainage Order
- Watershed\_Boundary
- Survey/Gat No Boundary
- Villages Boundary

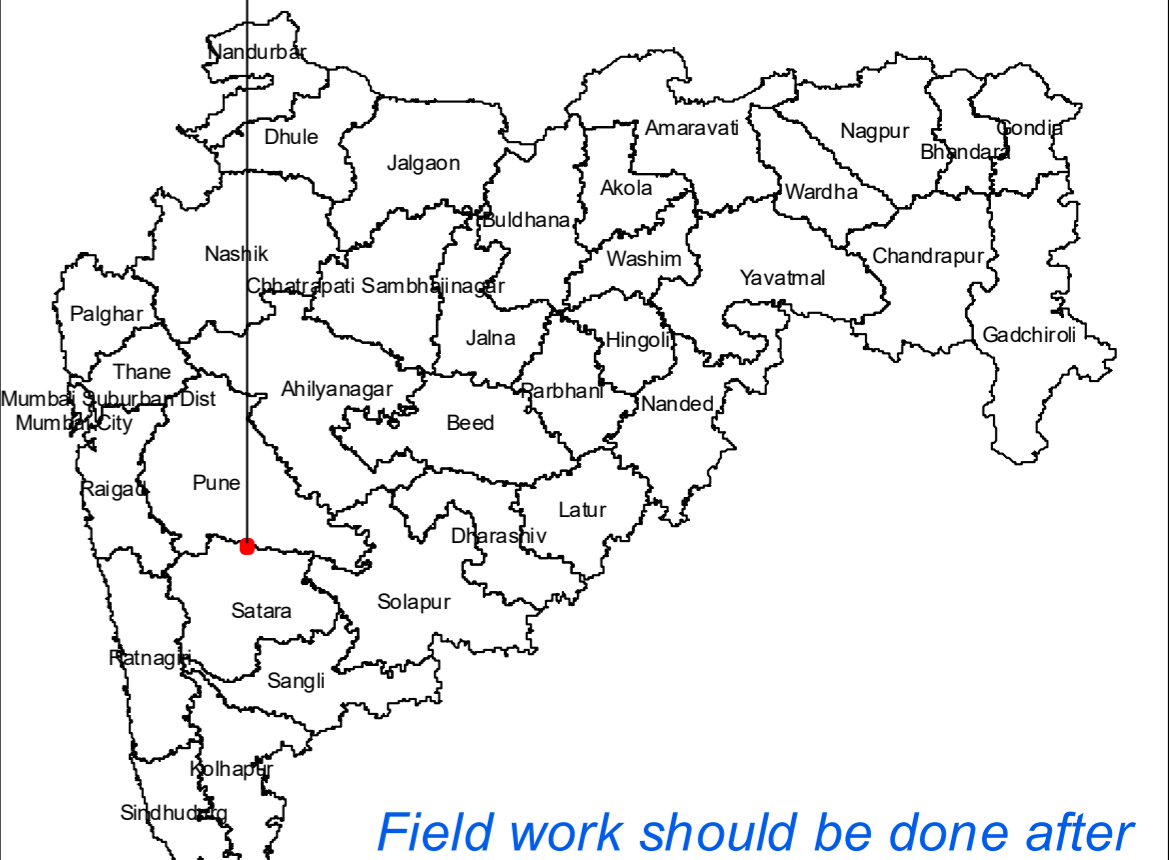


1:7,000

AISLUS CODE- **4D6E7a1r**  
Area in Ha- **478.65**

*For Official Use Only*  
*Paper Size- A1*

### MAHARASHTRA STATE



*Field work should be done after actual site inspection as per the department's guidelines*