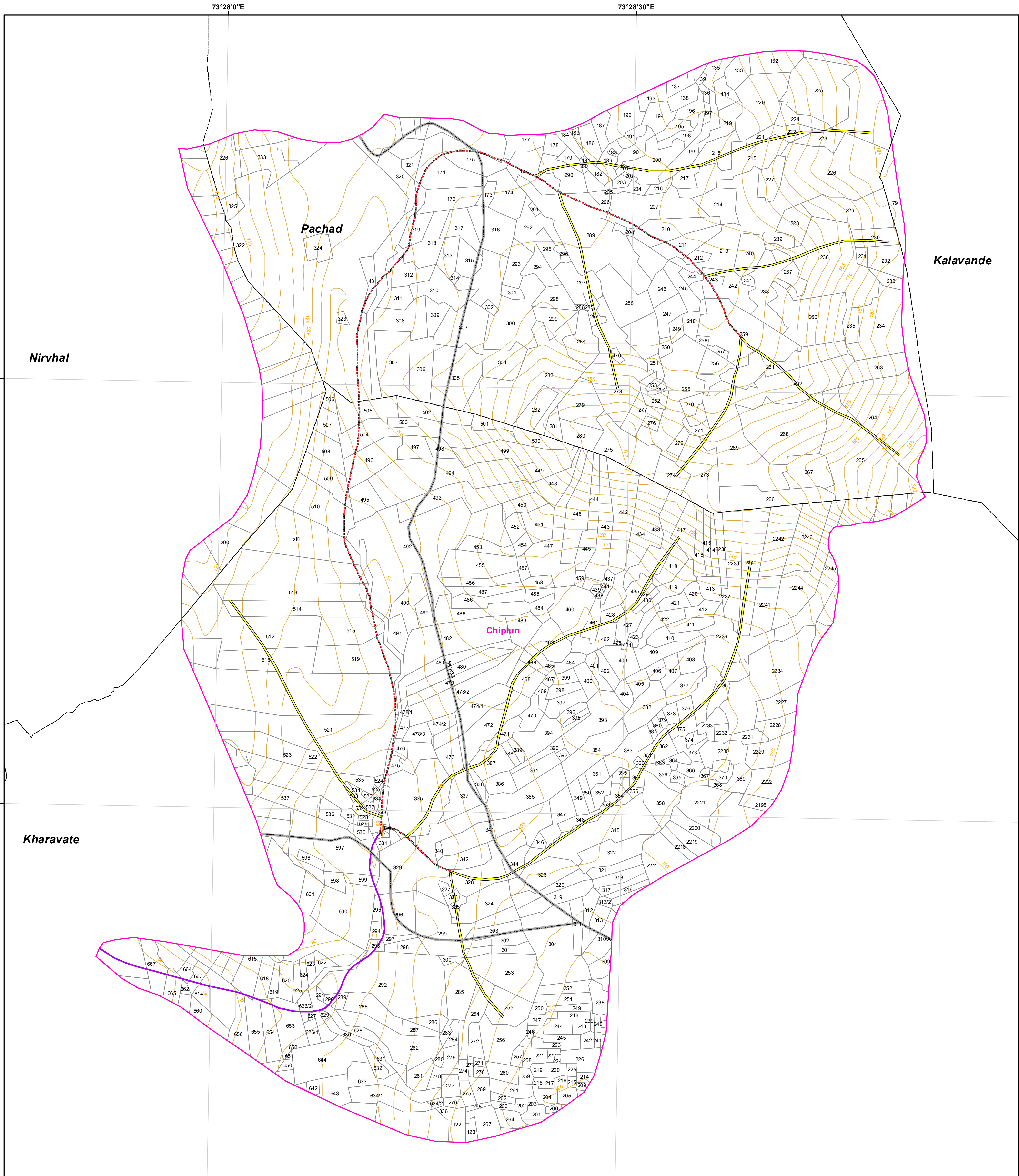



WATERSHED PRIORITY MAP

Dist-Ratnagiri,Taluka-Chiplun (WF-60/01/03)



Legend

- 5 Meter Contour
- Lineaments
- Road
- Drainage Line Treatment Zone**
 - 1st Order
 - 2 nd Order
 - 3 rd Order
 - 4 th & Above Drainage Order
- Watershed_Boundary
- Survey/Gat No Boundary
- Villages Boundary

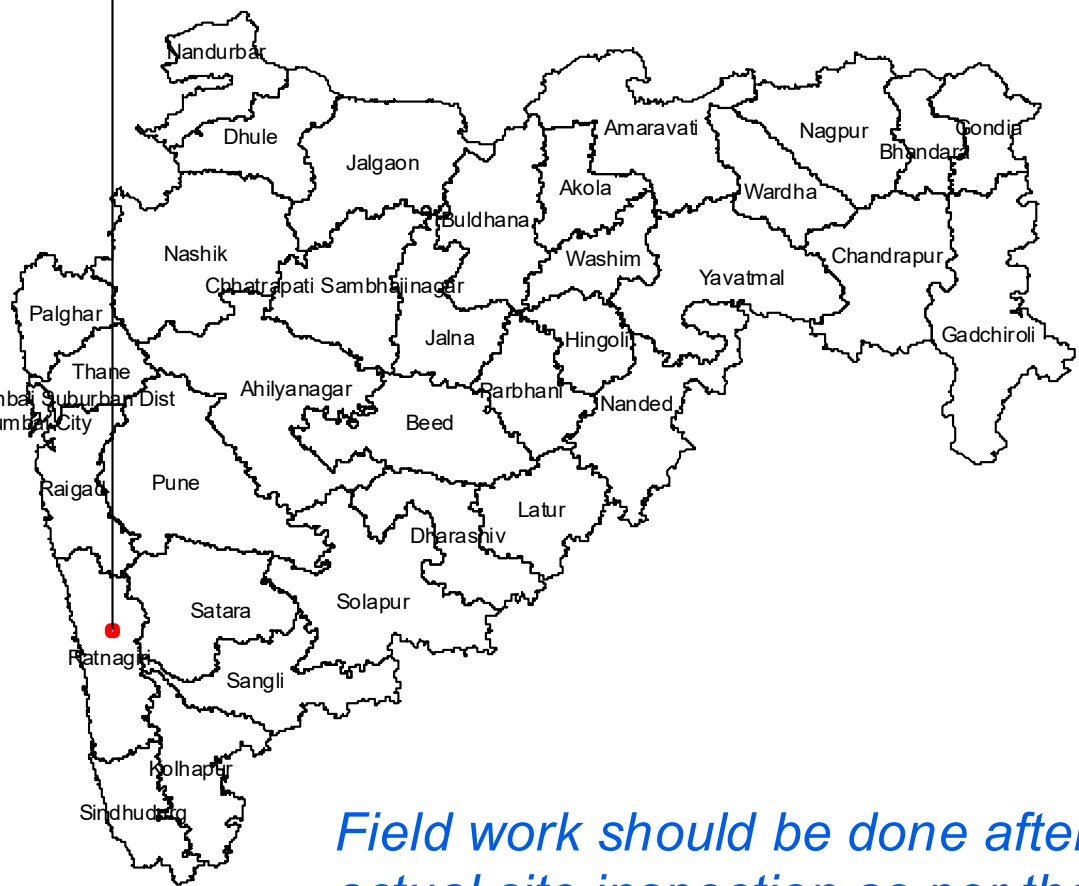


1:4,000

AISLUS CODE- 5B1C7b1c
Area in Ha- 272.71

For Official Use Only
Paper Size- A1

MAHARASHTRA STATE



Field work should be done after
actual site inspection as per the
department's guidelines