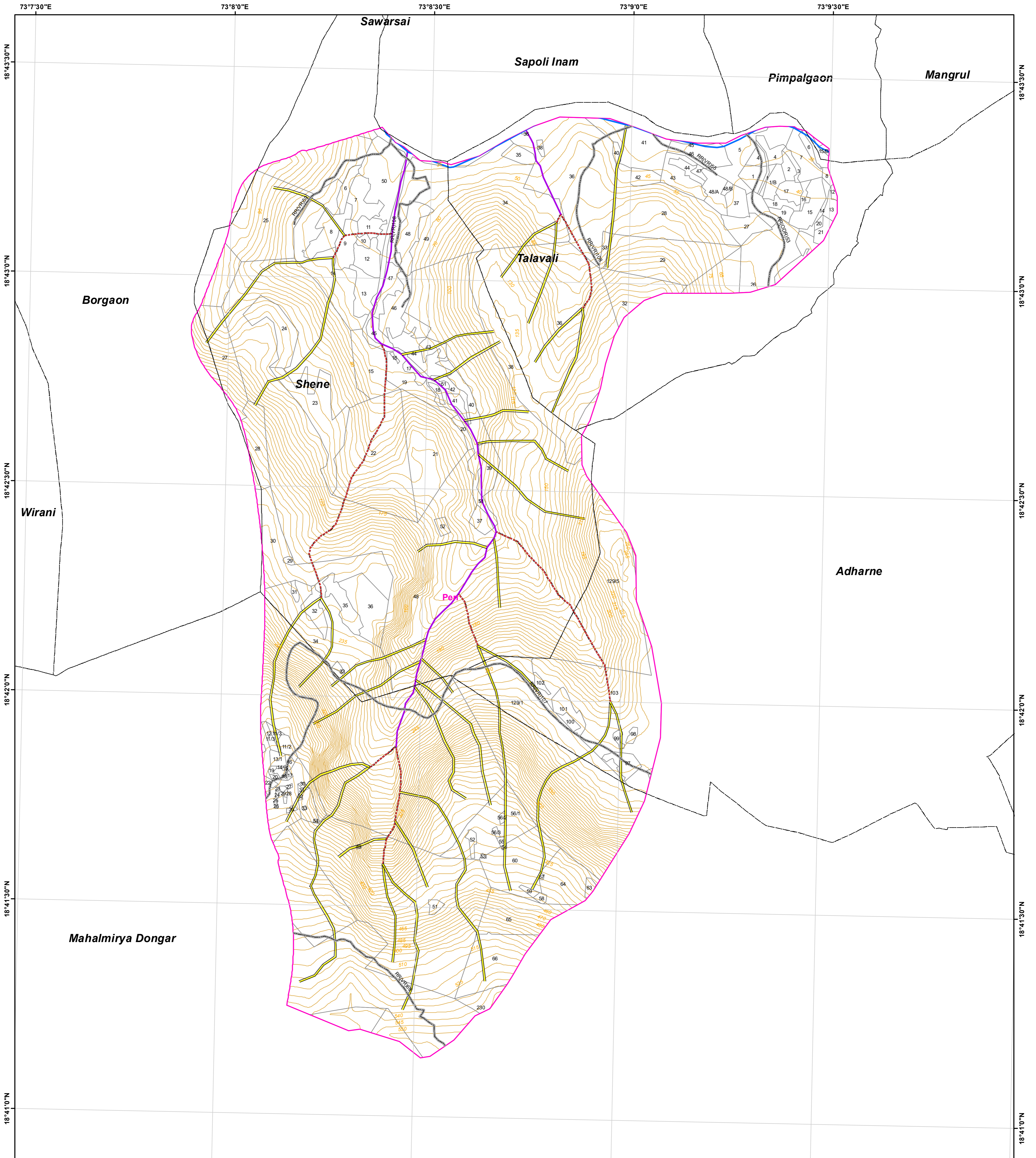



WATERSHED PRIORITY MAP

Dist-Raigad, Taluka-Pen (WF-44/01/07)



Legend

- 5 Meter Contour
- Lineaments
- Road
- Drainage Line Treatment Zone**
- 1st Order
- 2nd Order
- 3rd Order
- 4th & Above Drainage Order
- Watershed_Boundary
- Survey/Gat No Boundary
- Villages Boundary

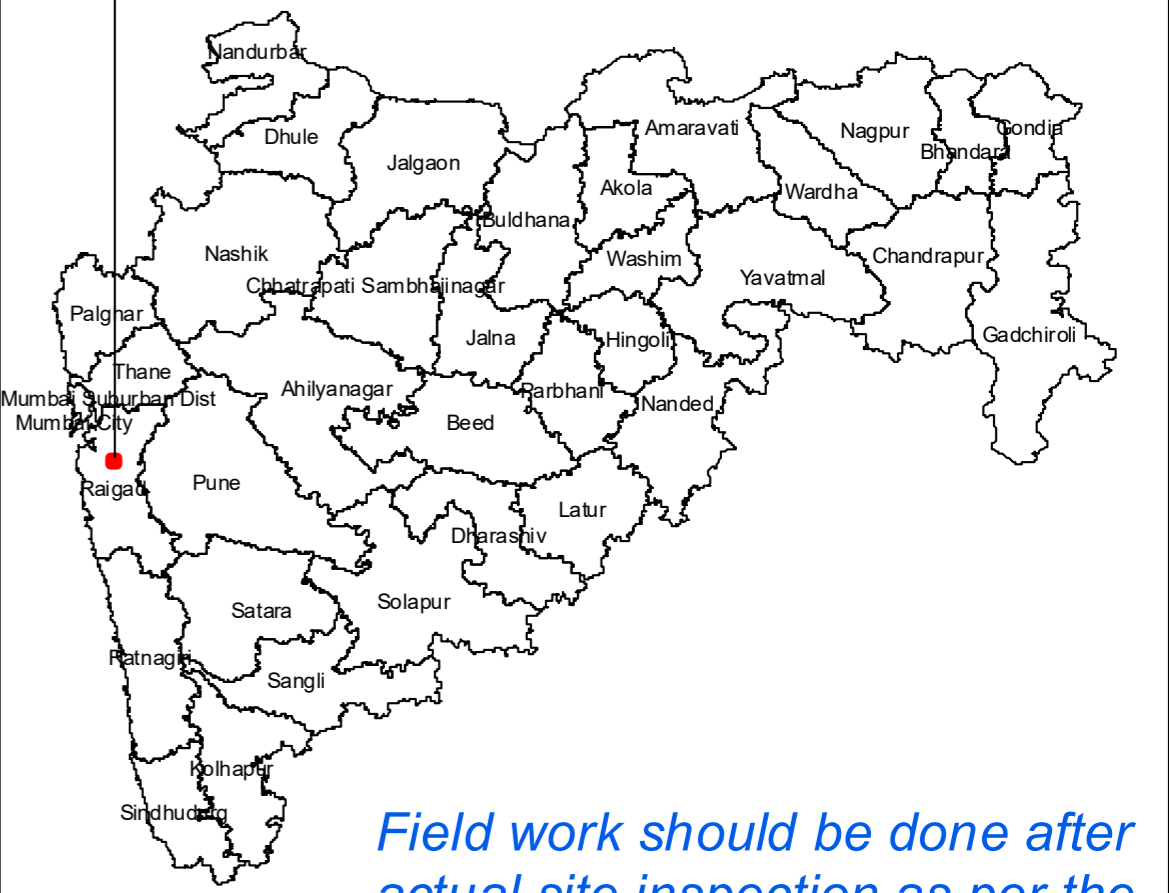


1:8,000

AISLUS CODE- **5B2A6a1g**
 Area in Ha- **676.51**

For Official Use Only
 Paper Size- A1

MAHARASHTRA STATE



Field work should be done after actual site inspection as per the department's guidelines