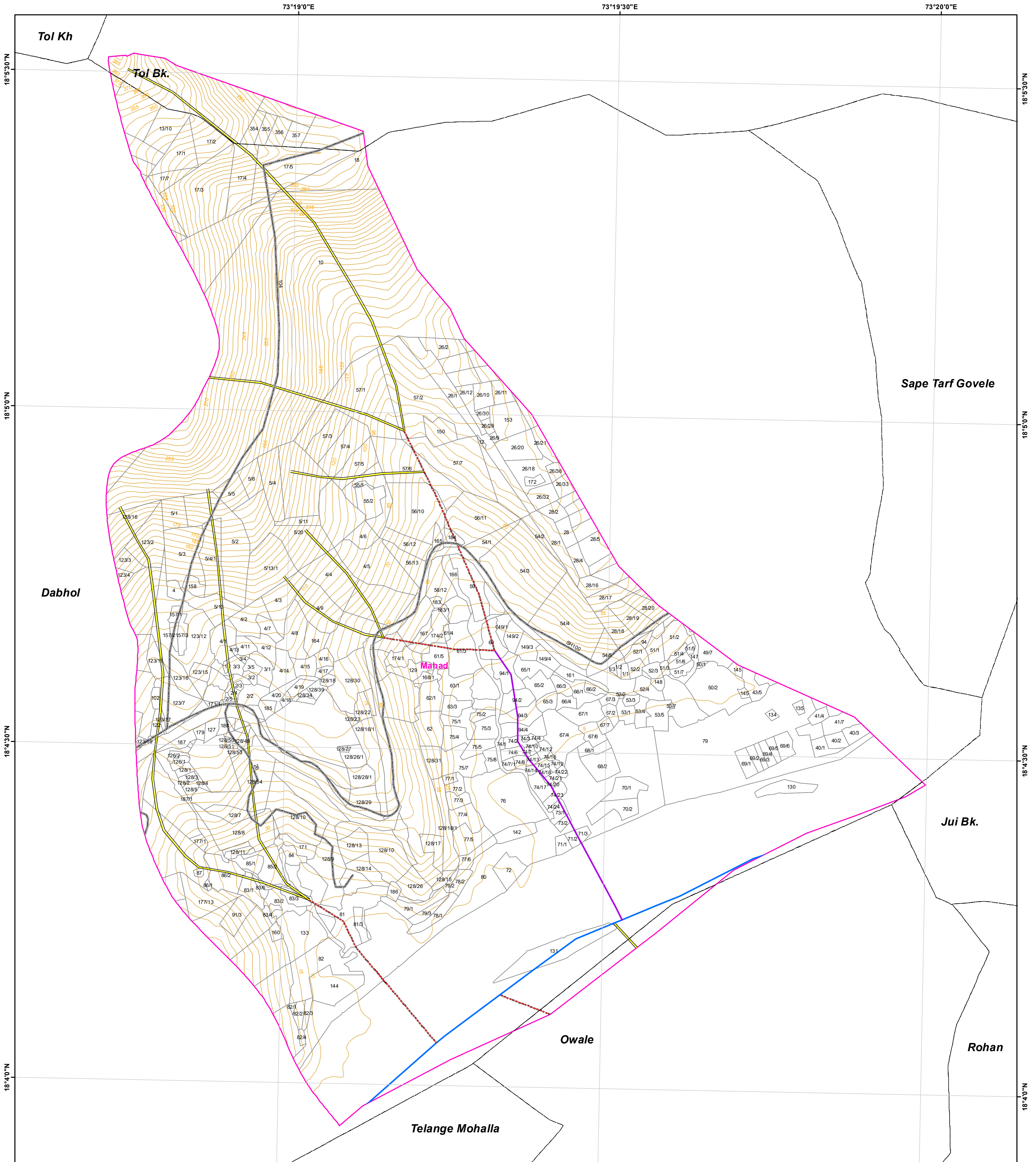


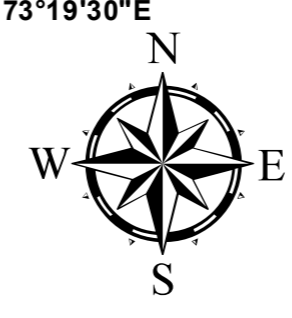
WATERSHED PRIORITY MAP

Dist-Raigad, Taluka-Mahad (WF-50/01/03)



Legend

- 5 Meter Contour
- Lineaments
- Road
- Drainage Line Treatment Zone**
 - 1st Order
 - 2nd Order
 - 3rd Order
 - 4th & Above Drainage Order
- Watershed_Boundary
- Survey/Gat No Boundary
- Villages Boundary



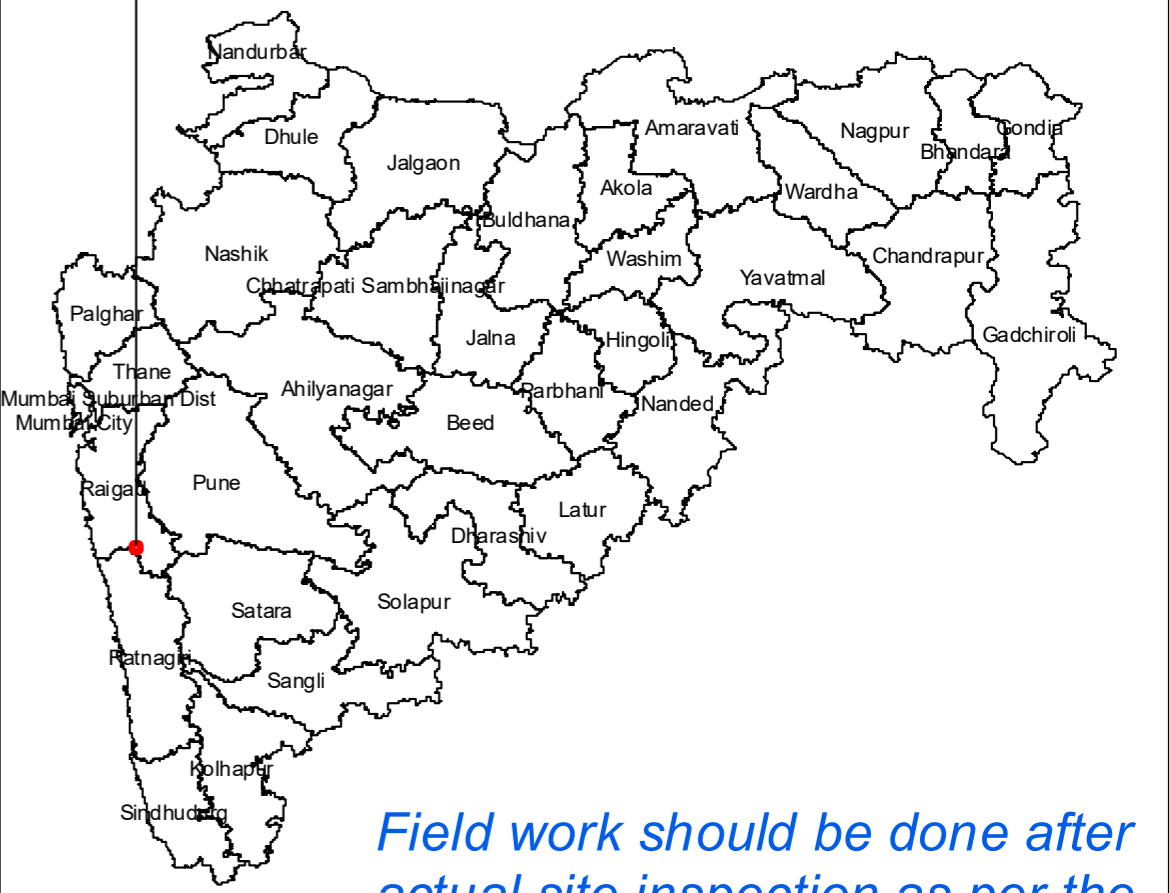
1:5,000

AISLUS CODE- **5B2A2b1c**

Area in Ha- **320.05**

For Official Use Only
Paper Size- A1

MAHARASHTRA STATE



Field work should be done after actual site inspection as per the department's guidelines