

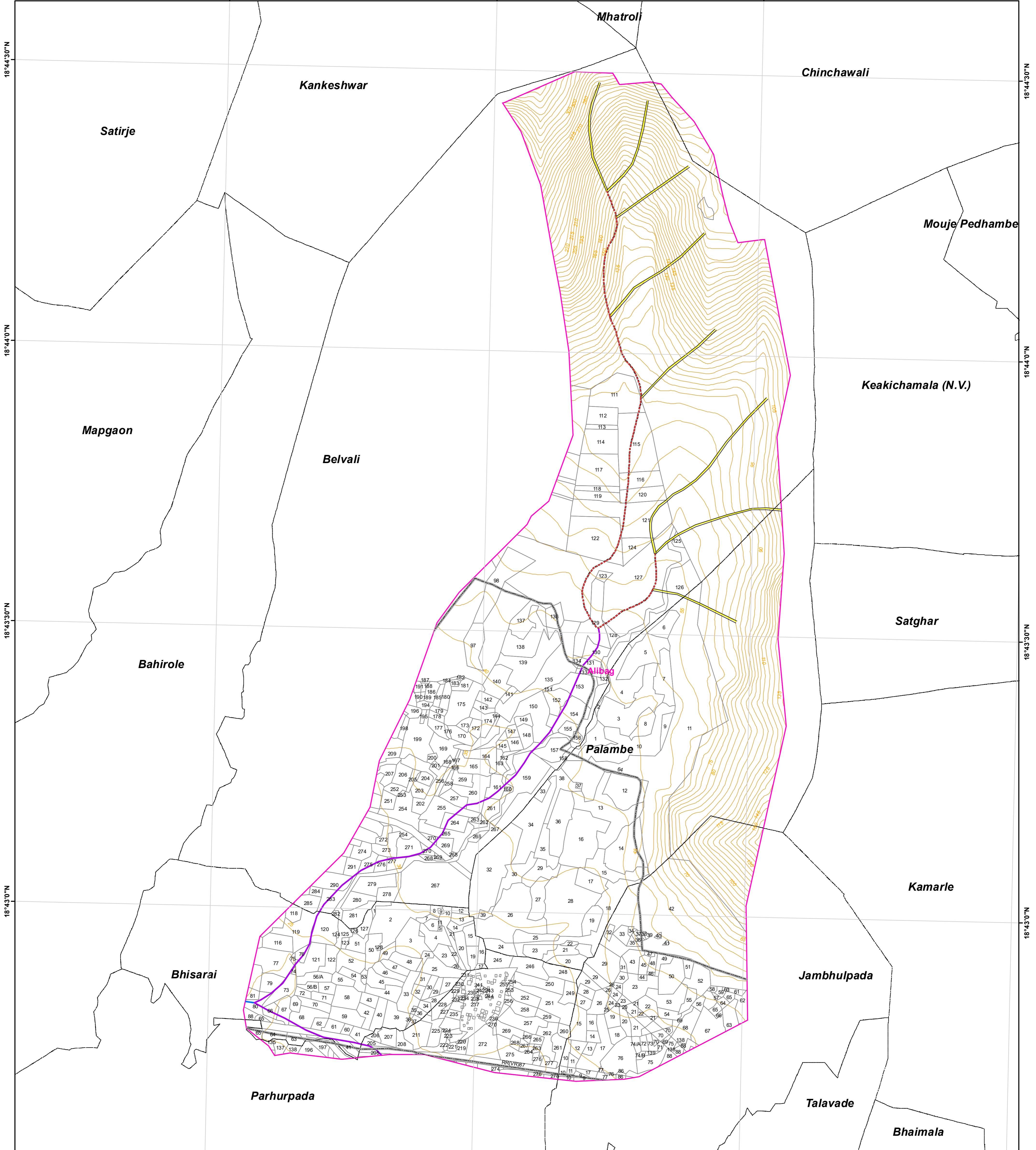
WATERSHED PRIORITY MAP

Dist-Raigad, Taluka-Alibag (WF-46/02/11)

72°55'0"E

72°55'30"E

72°56'0"E




18°44'30"N
18°44'0"N
18°43'30"N
18°43'0"N

18°44'30"N
18°44'0"N
18°43'30"N
18°43'0"N

Legend

- 5 Meter Contour
- Lineaments
- Road
- Drainage Line Treatment Zone**
- 1st Order
- 2nd Order
- 3rd Order
- 4th & Above Drainage Order
- Watershed Boundary
- Survey/Gat No Boundary
- Villages Boundary

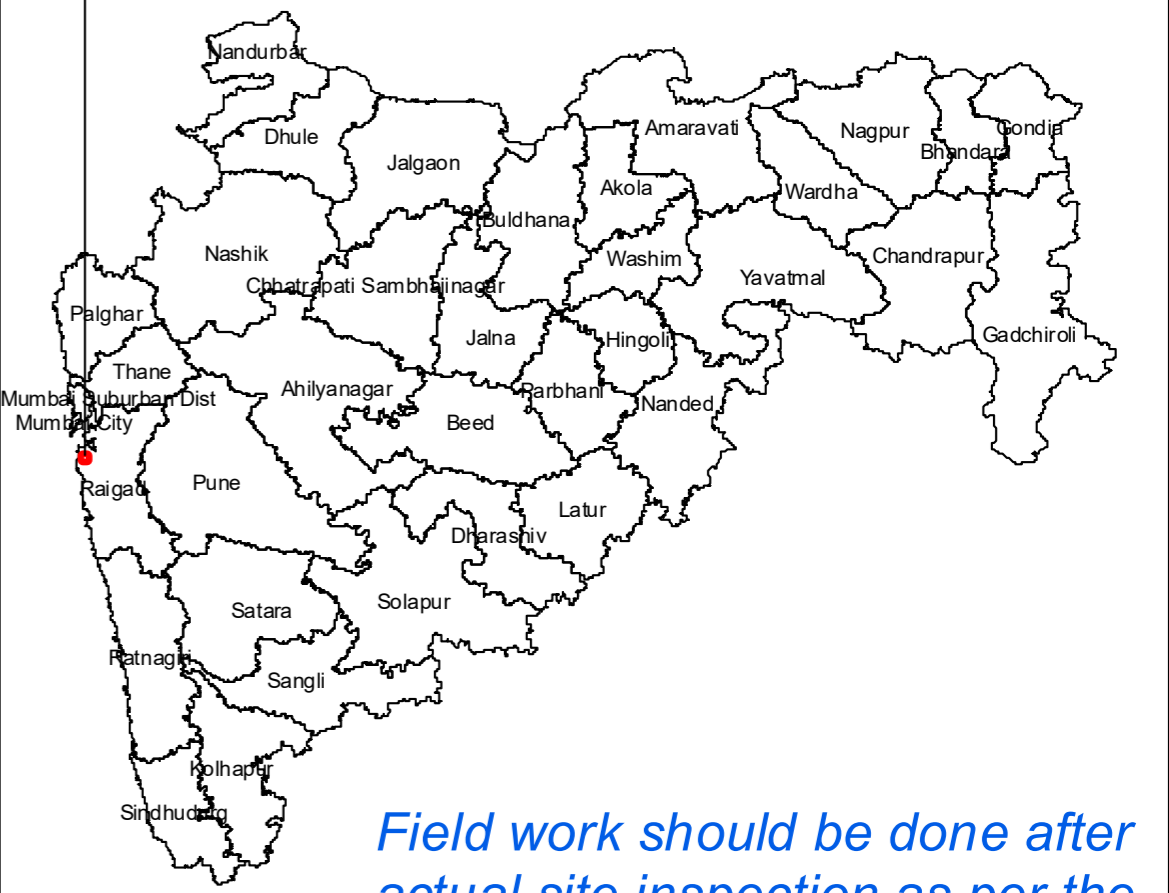


1:6,000

AISLUS CODE- **5B2A5a2k**
Area in Ha- **333.49**

For Official Use Only
Paper Size- A1

MAHARASHTRA STATE



Field work should be done after actual site inspection as per the department's guidelines