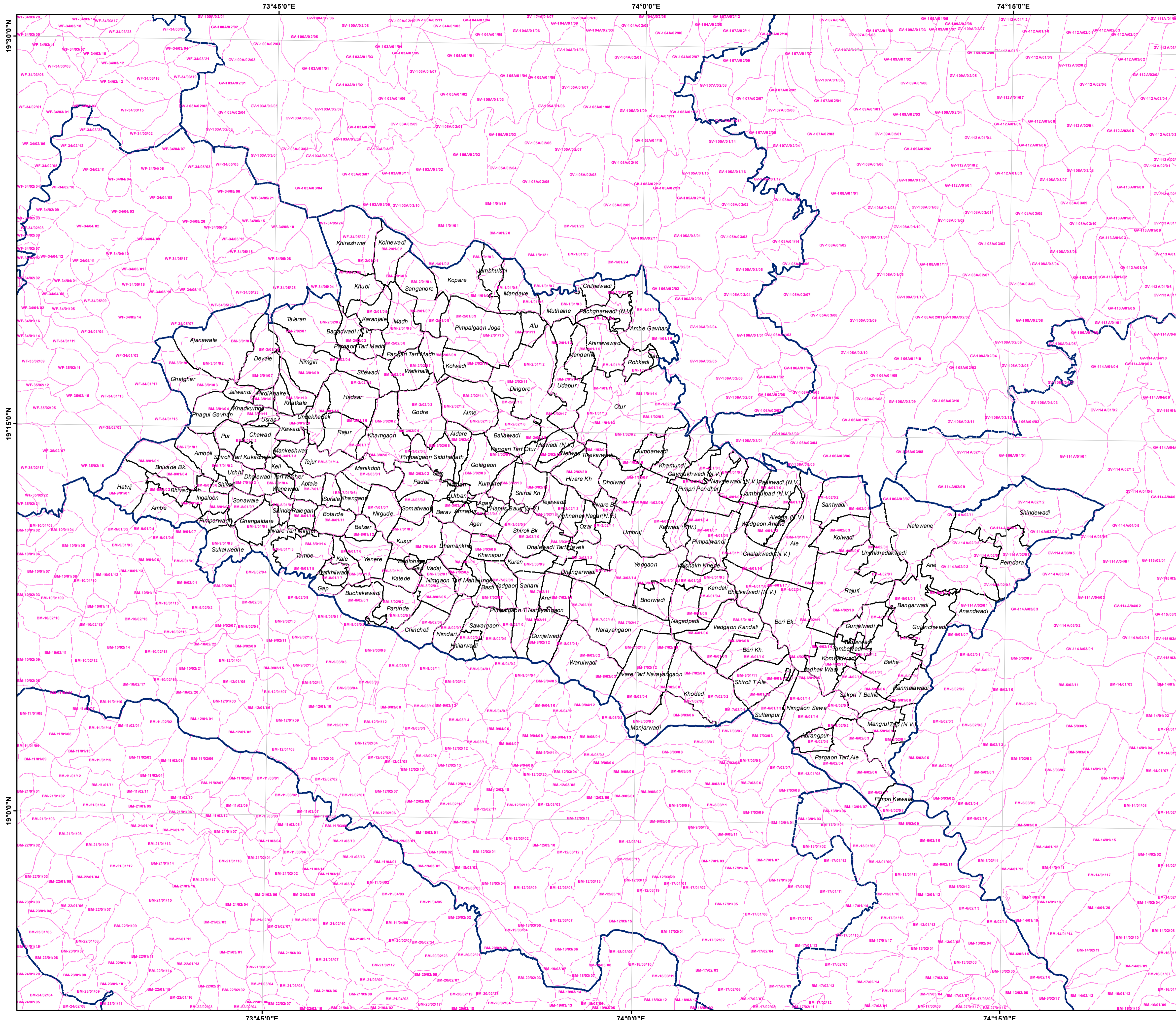


Administrative Taluka wise Watershed Atlas

PUNE-Junnar



1:134,000




Dist:- PUNE

Taluka:- Junnar

For Official Use Only

Paper Size- A1

Legend

-  Taluka Boundary
-  Watershed Boundary
-  Villages Boundary

