

73°36'30"E

73°37'0"E

73°37'30"E

73°38'0"E

18°38'0"N

18°38'0"N

18°37'30"N

18°37'30"N

18°37'0"N

18°37'0"N

18°36'30"N

18°36'30"N

Adhale kh.

Adhale kh.

Chandkhed







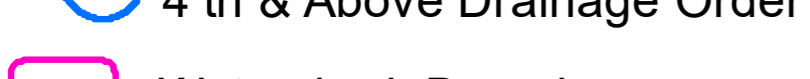


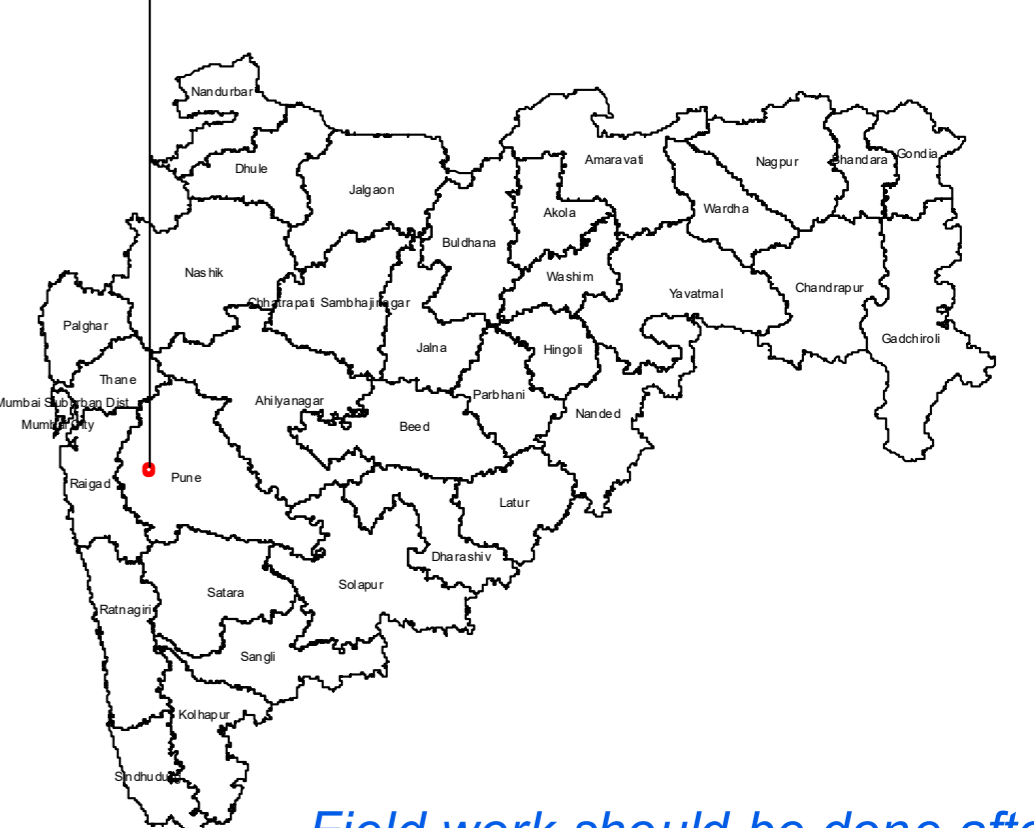
Pusane

Pachane

Pimpaloli

Khamboli

BM-41/03/04

<p>Legend</p> <ul style="list-style-type: none">  5 Meter Contour  Lineaments  Road <p>Drainage Line Treatment Zone</p> <ul style="list-style-type: none">  1st Order  2nd Order  3rd Order  4th & Above Drainage Order  Watershed_Boundary  Survey/Gat No Boundary 	<p style="text-align: center;">73°37'30"E</p> <p style="text-align: center;">N W — E S</p> <p style="text-align: center;">1:6,000</p> <p>AISLUS CODE- 4D6G4d3d</p> <p>Area in Ha- 413.79</p> <p style="text-align: center; color: magenta;"><i>For Official Use Only</i></p> <p style="text-align: center; color: magenta;"><i>Paper Size- A1</i></p>	<p style="text-align: center;">73°38'0"E</p> <p style="text-align: center;">MAHARASHTRA STATE</p>  <p style="text-align: right; color: blue;"><i>Field work should be done after actual site inspection as per the department's guidelines</i></p>
---	---	--