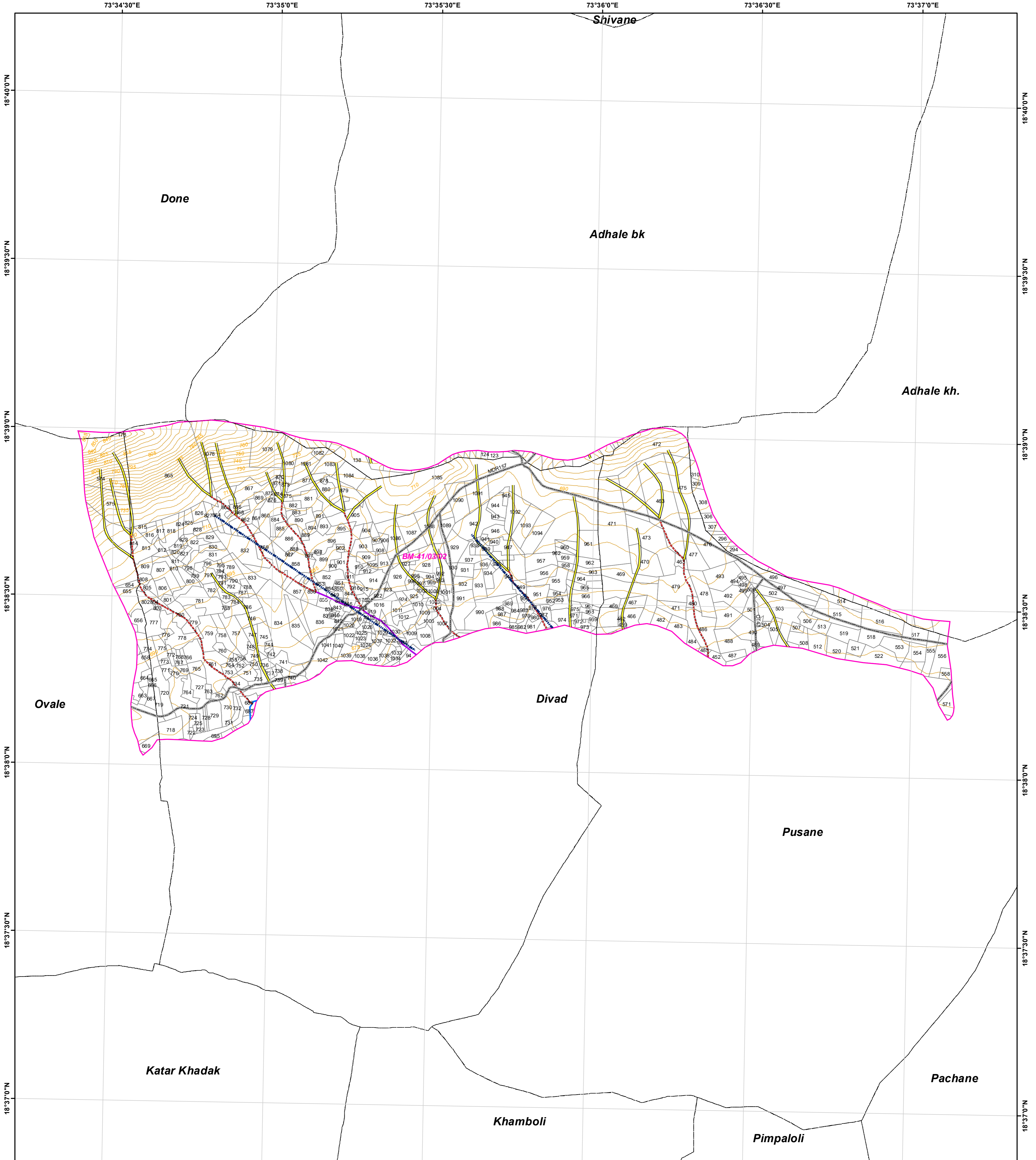


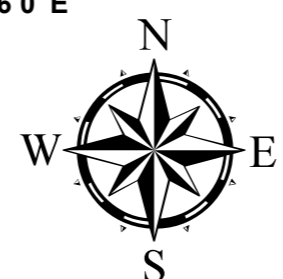
# WATERSHED PRIORITY MAP

Dist-Pune,Taluka-Mawal (BM-41/03/02)



## Legend

- 5 Meter Contour
- Lineaments
- Road
- Drainage Line Treatment Zone**
- 1st Order
- 2 nd Order
- 3 rd Order
- 4 th & Above Drainage Order
- Watershed\_Boundary
- Survey/Gat No Boundary



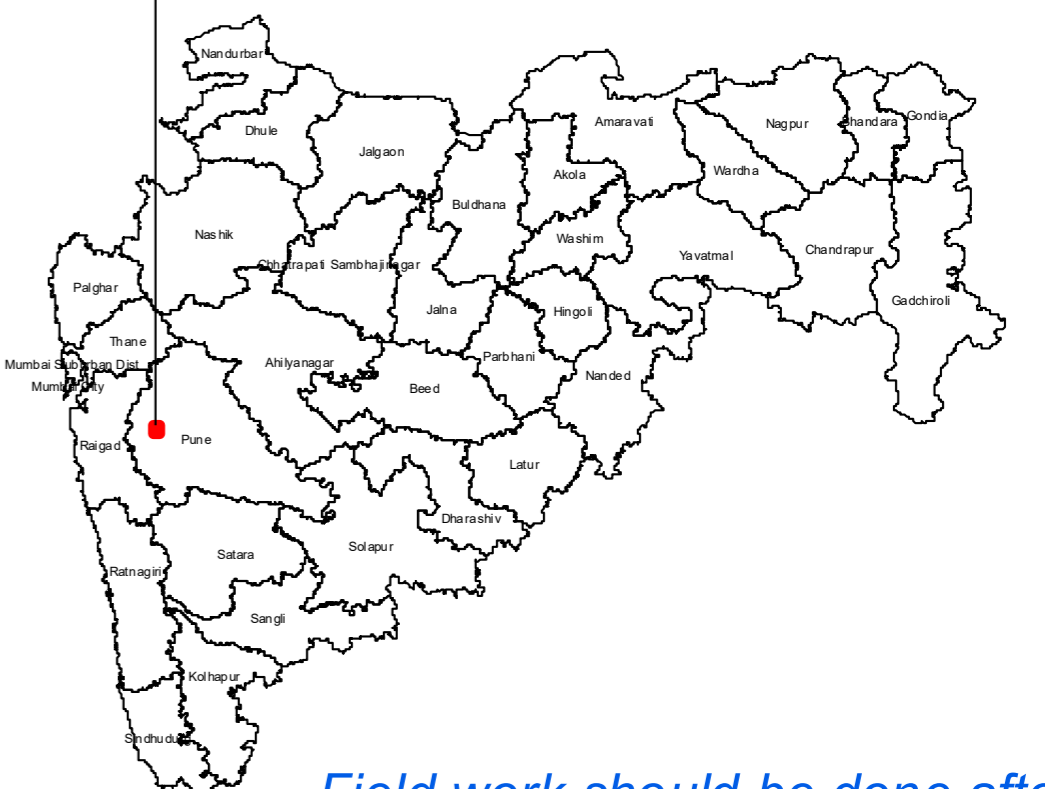
1:10,000

AISLUS CODE- **4D6G4d3b**

Area in Ha- **466.67**

*For Official Use Only*  
*Paper Size- A1*

## MAHARASHTRA STATE



*Field work should be done after actual site inspection as per the department's guidelines*