

73°39'0"E 73°39'30"E 73°40'0"E

18°40'30"N

18°40'30"N

18°40'0"N

18°40'0"N

18°39'30"N

18°39'30"N

18°39'0"N

18°39'0"N

73°39'0"E 73°39'30"E 73°40'0"E

Dhamane

Godumbare


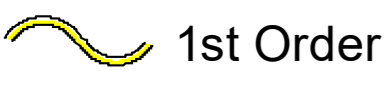
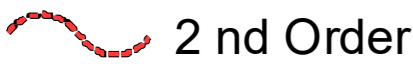
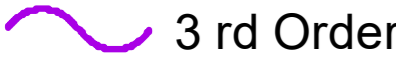


Salumbare


Chandkhed

Darumbare

BM-41/02/06

Legend

-  5 Meter Contour
-  Lineaments
-  Road
- Drainage Line Treatment Zone**
-  1st Order
-  2nd Order
-  3rd Order
-  4th & Above Drainage Order
-  Watershed\_Boundary
-  Survey/Gat No Boundary

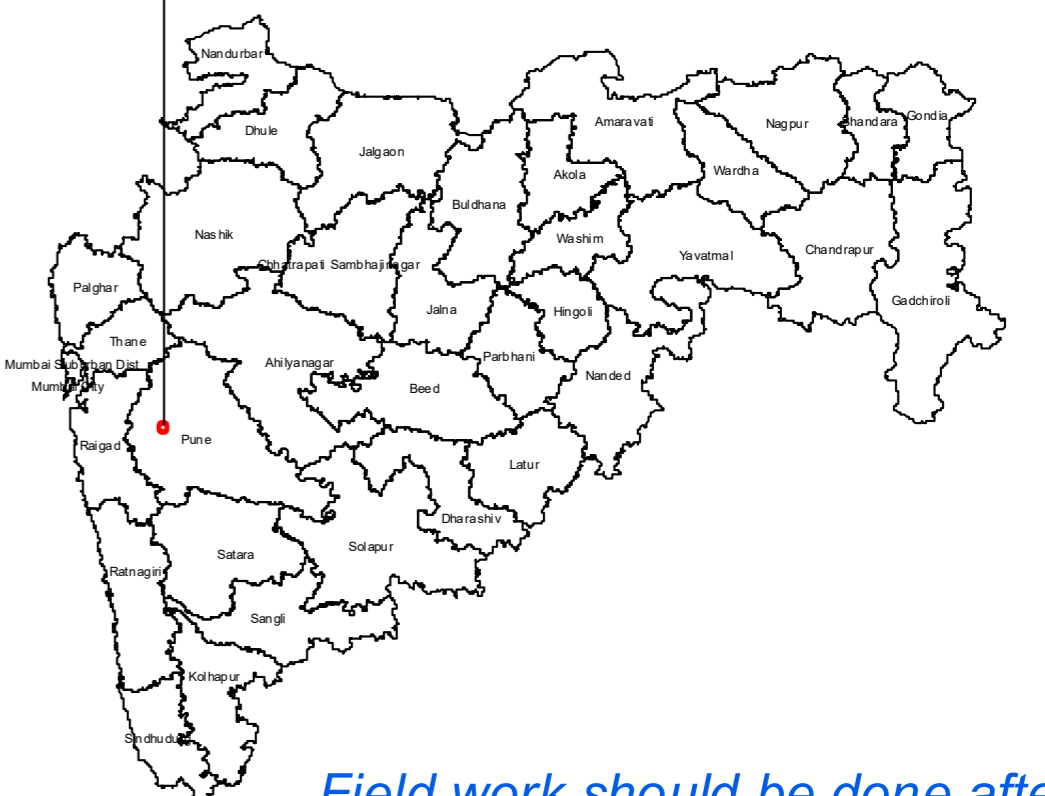


1:5,000

AISLUS CODE- 4D6G4d2f  
Area in Ha- 388.76

For Official Use Only  
Paper Size- A1

MAHARASHTRA STATE



Field work should be done after actual site inspection as per the department's guidelines