

73°44'30"E

73°45'0"E

73°45'30"E

18°46'30"N

18°46'30"N

18°46'0"N

18°46'0"N

18°45'30"N




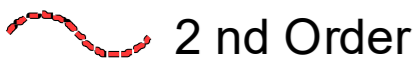


18°45'30"N


73°44'30"E

73°45'0"E

73°45'30"E

Legend

-  5 Meter Contour
-  Lineaments
-  Road
- Drainage Line Treatment Zone**
-  1st Order
-  2nd Order
-  3rd Order
-  4th & Above Drainage Order
-  Watershed_Boundary
-  Survey/Gat No Boundary



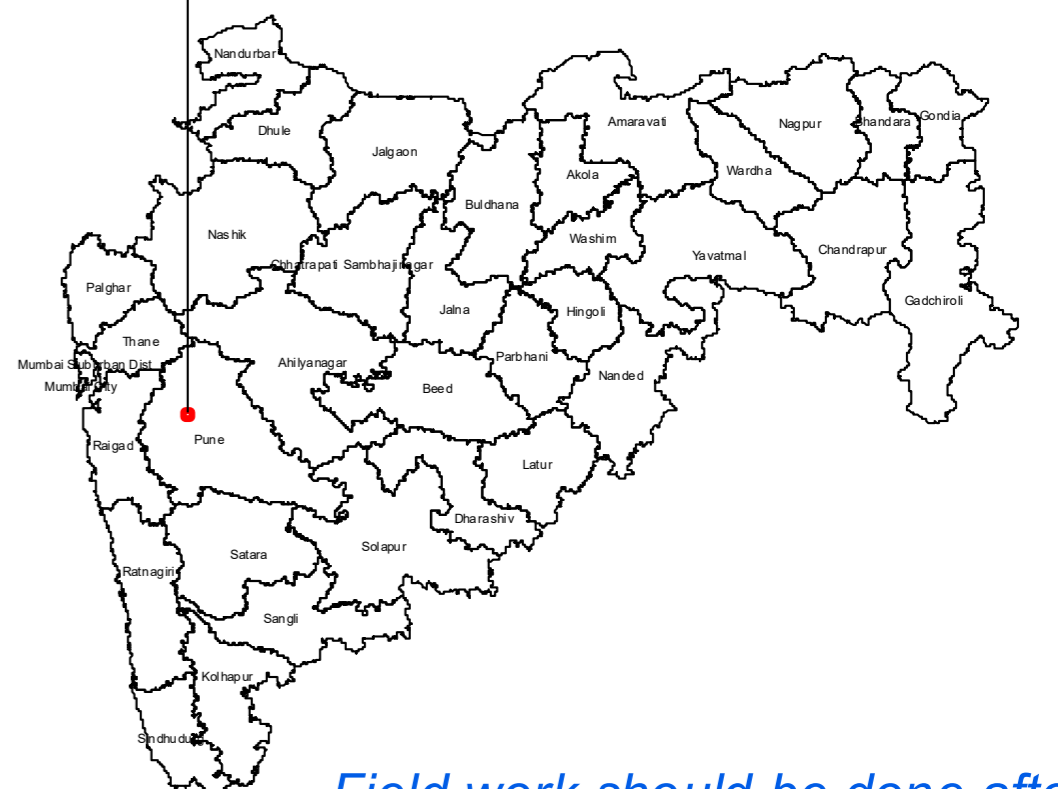
1:5,000

AISLUS CODE- **4D6G7a1h**

Area in Ha- **322.87**

For Official Use Only
Paper Size- A1

MAHARASHTRA STATE



Field work should be done after actual site inspection as per the department's guidelines

Shinde

Jambavade

Sudhavadi

Sudumbare

Wasuli

Sudhavadi

BM-25/01/08

RR/10/12

RR/10/103

