

73°30'0"E

73°30'30"E

73°31'0"E

18°56'30"N

18°56'30"N

18°56'0"N

18°56'0"N

18°55'30"N

18°55'30"N

18°55'0"N

18°55'0"N

73°30'0"E

73°30'30"E

73°31'0"E

Malegaon Bk.




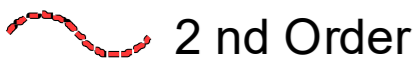
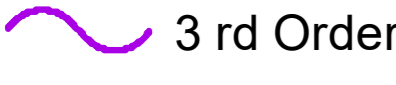


Pimpri

BM-24/01/23

Khand

Malegaon Kh.

Legend

-  5 Meter Contour
-  Lineaments
-  Road
- Drainage Line Treatment Zone**
-  1st Order
-  2nd Order
-  3rd Order
-  4th & Above Drainage Order
-  Watershed\_Boundary
-  Survey/Gat No Boundary



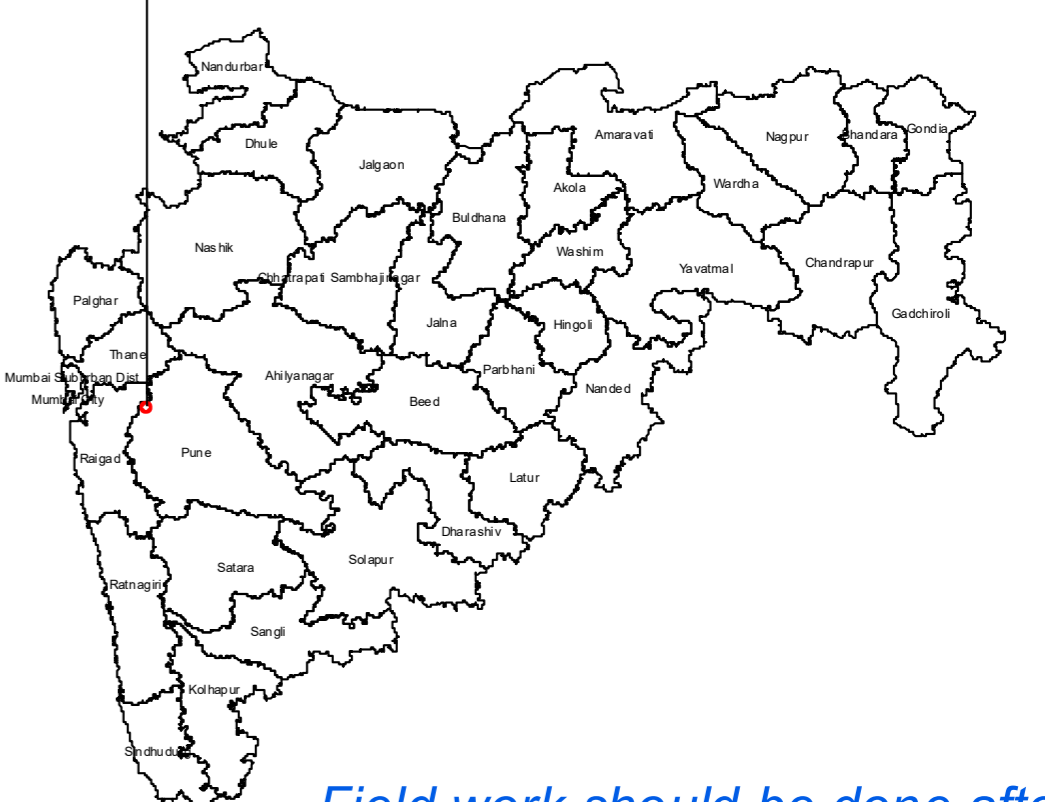
1:5,000

AISLUS CODE- 4D6G7b1w

Area in Ha- 301.87

For Official Use Only  
Paper Size- A1

MAHARASHTRA STATE



Field work should be done after actual site inspection as per the department's guidelines