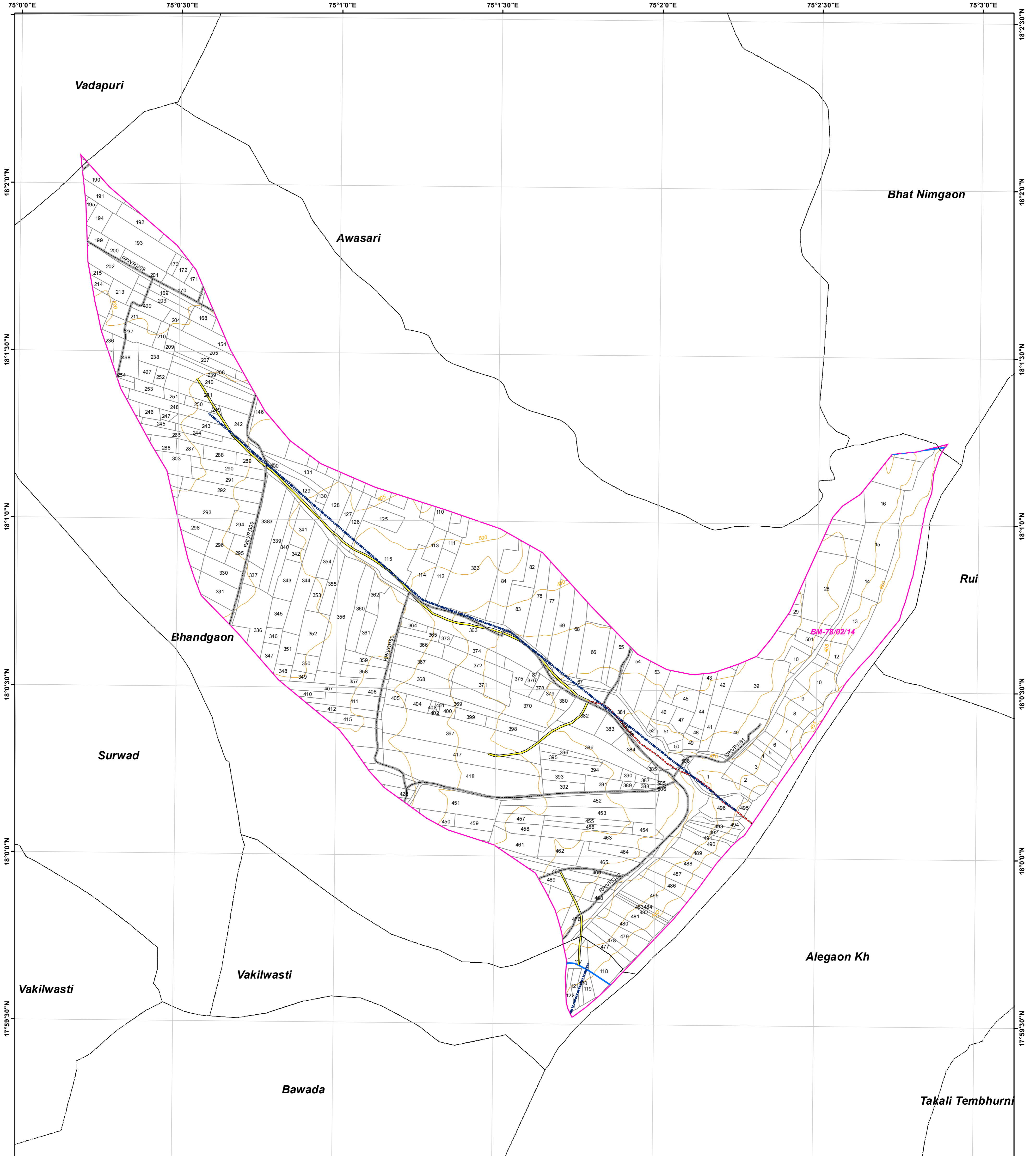



# WATERSHED PRIORITY MAP

Dist-Pune, Taluka-Indapur (BM-78/02/14)



## Legend

- 5 Meter Contour
- Lineaments
- Road
- Drainage Line Treatment Zone**
  - 1st Order
  - 2 nd Order
  - 3 rd Order
  - 4 th & Above Drainage Order
- Watershed\_Boundary
- Survey/Gat No Boundary



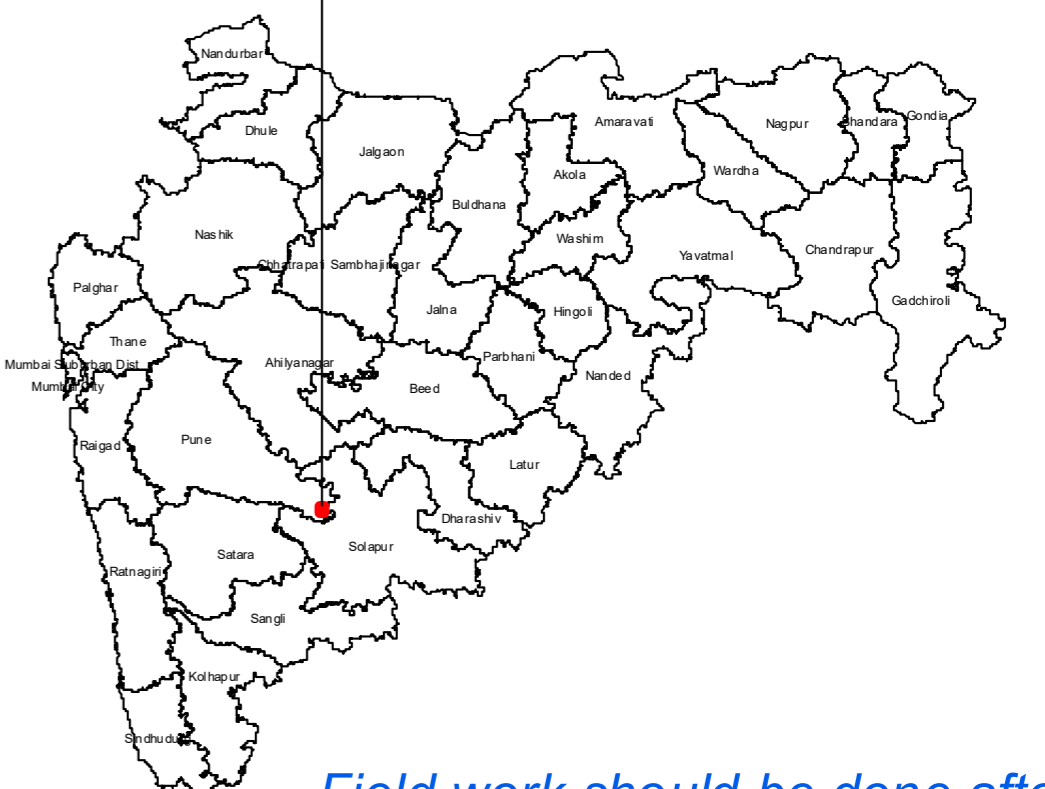
1:10,000

AISLUS CODE- **4D6E4a2n**

Area in Ha- **649.6**

*For Official Use Only*  
*Paper Size- A1*

## MAHARASHTRA STATE



*Field work should be done after actual site inspection as per the department's guidelines*