

WATERSHED PRIORITY MAP

Dist-Pune, Taluka-Indapur (BM-61/03/13)

74°44'30"E 74°45'0"E 74°45'30"E 74°46'0"E

18°19'0"N

18°19'0"N

18°18'30"N

18°18'30"N

18°18'0"N

18°18'0"N

18°17'30"N

18°17'30"N

Chincholi

Bhigvan Staion

Bhigvan

Madanwadi

Takrarwadi





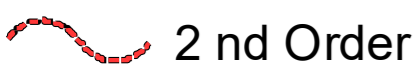
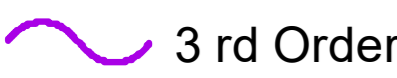

74°44'30"E


74°45'0"E

74°45'30"E

74°46'0"E

Legend

-  5 Meter Contour
-  Lineaments
-  Road
- Drainage Line Treatment Zone**
-  1st Order
-  2nd Order
-  3rd Order
-  4th & Above Drainage Order
-  Watershed_Boundary
-  Survey/Gat No Boundary



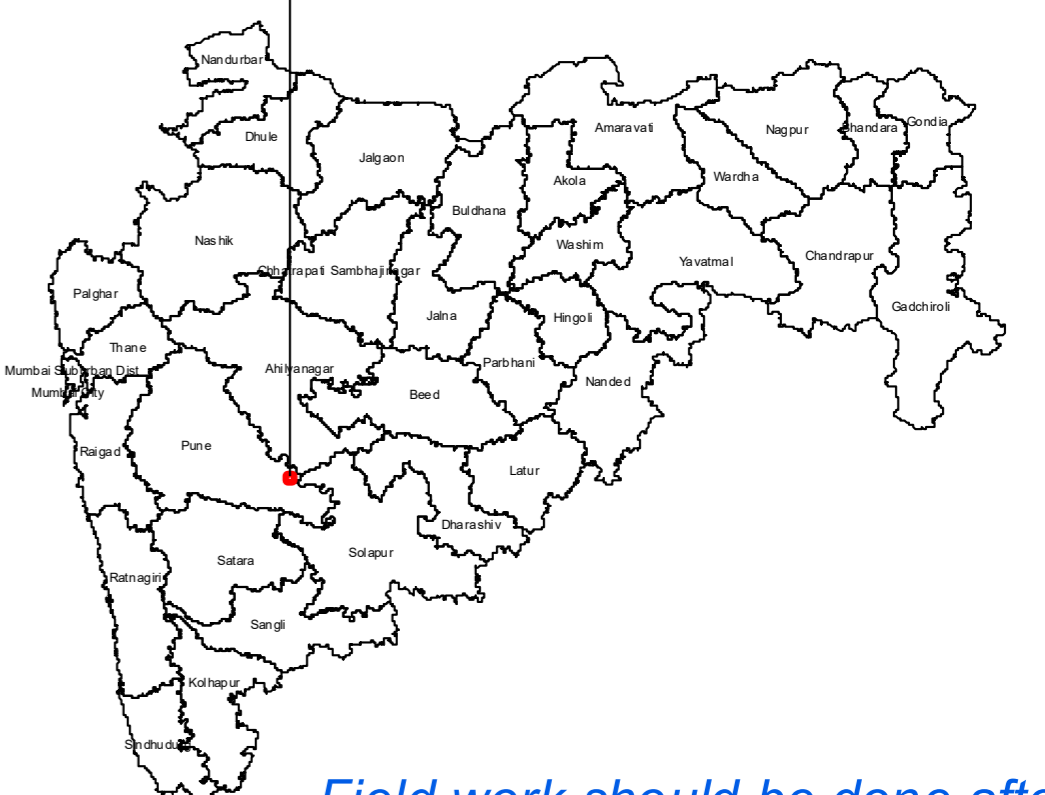
1:6,000

AISLUS CODE- **4D6F2b3m**

Area in Ha- **374.93**

For Official Use Only
Paper Size- A1

MAHARASHTRA STATE



Field work should be done after actual site inspection as per the department's guidelines