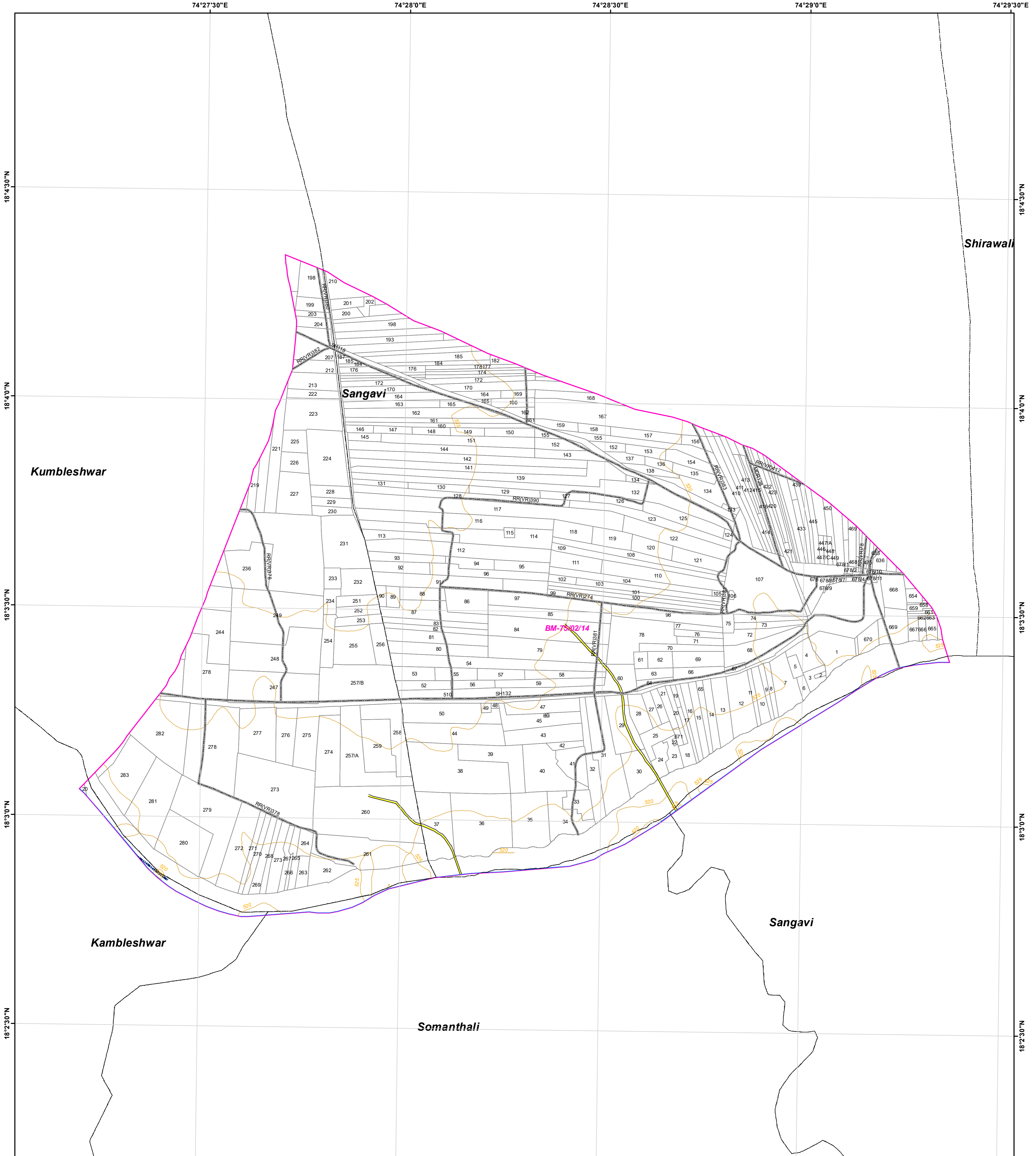


WATERSHED PRIORITY MAP


Dist-Pune, Taluka-Baramati (BM-75/02/14)



Legend

- 5 Meter Contour
- Lineaments
- Road
- Drainage Line Treatment Zone**
 - 1st Order
 - 2nd Order
 - 3rd Order
 - 4th & Above Drainage Order
- Watershed_Boundary
- Survey/Gat No Boundary

74°27'30"E 74°28'0"E 74°28'30"E 74°29'0"E 74°29'30"E

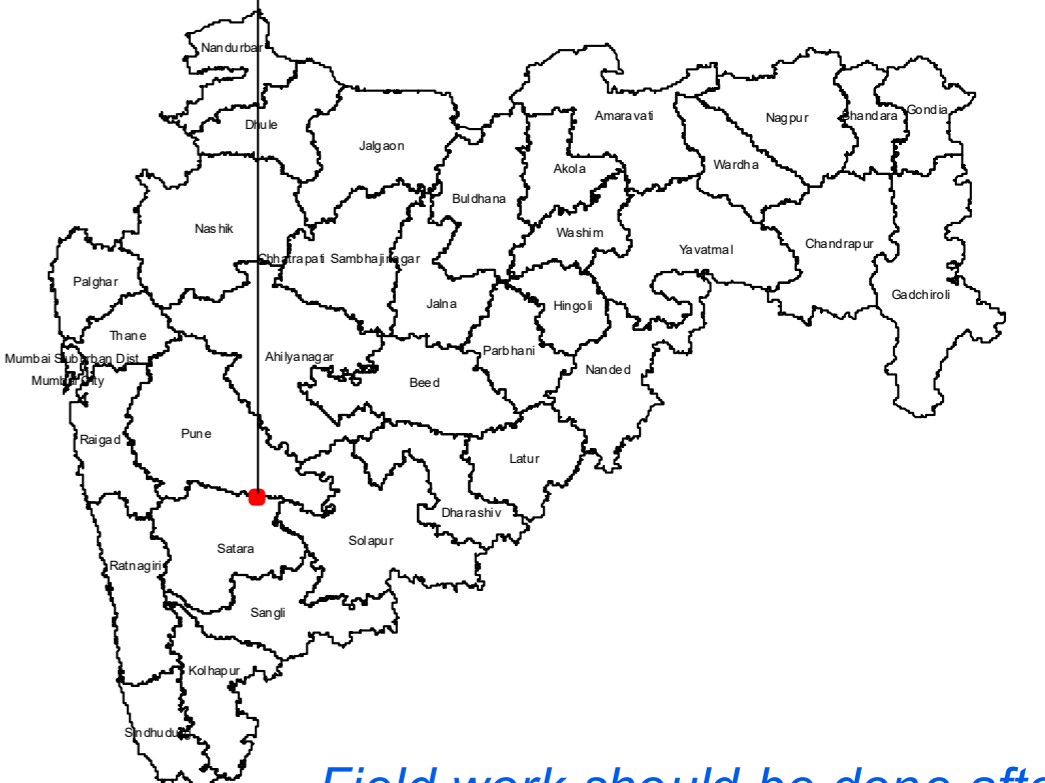


1:8,000

AISLUS CODE- **4D6E8a2n**
Area in Ha- **619.23**

For Official Use Only
Paper Size- A1

MAHARASHTRA STATE



Field work should be done after actual site inspection as per the department's guidelines

74°27'30"E 74°28'0"E 74°28'30"E 74°29'0"E 74°29'30"E

18°23'00"N 18°30'00"N 18°33'00"N 18°40'00"N 18°43'00"N