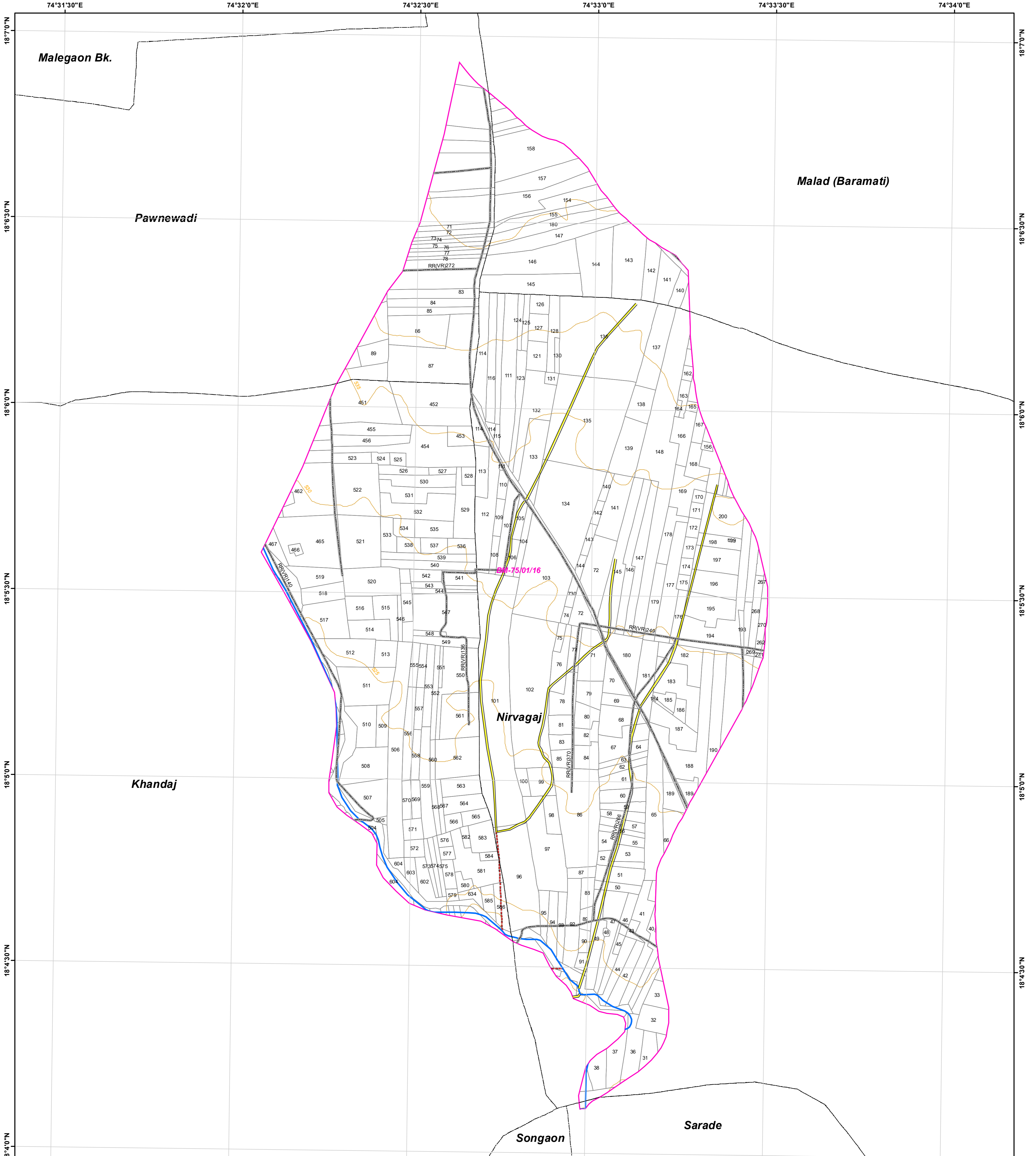


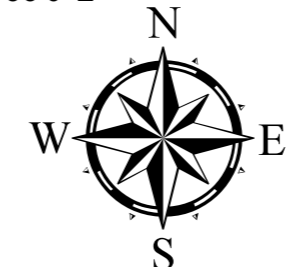
WATERSHED PRIORITY MAP

Dist-Pune, Taluka-Baramati (BM-75/01/16)



Legend

- 5 Meter Contour
- Lineaments
- Road
- Drainage Line Treatment Zone**
 - 1st Order
 - 2nd Order
 - 3rd Order
 - 4th & Above Drainage Order
- Watershed_Boundary
- Survey/Gat No Boundary

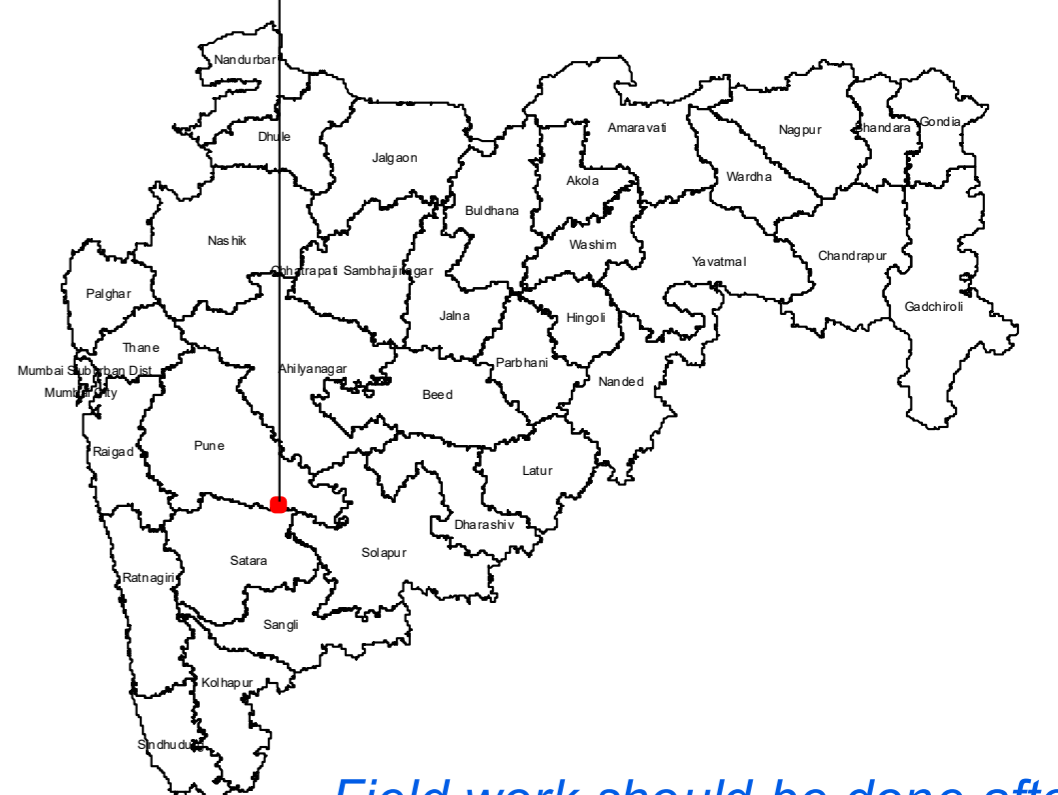


1:9,000

AISLUS CODE- **4D6E8a1p**
 Area in Ha- **721.54**

For Official Use Only
Paper Size- A1

MAHARASHTRA STATE



Field work should be done after actual site inspection as per the department's guidelines