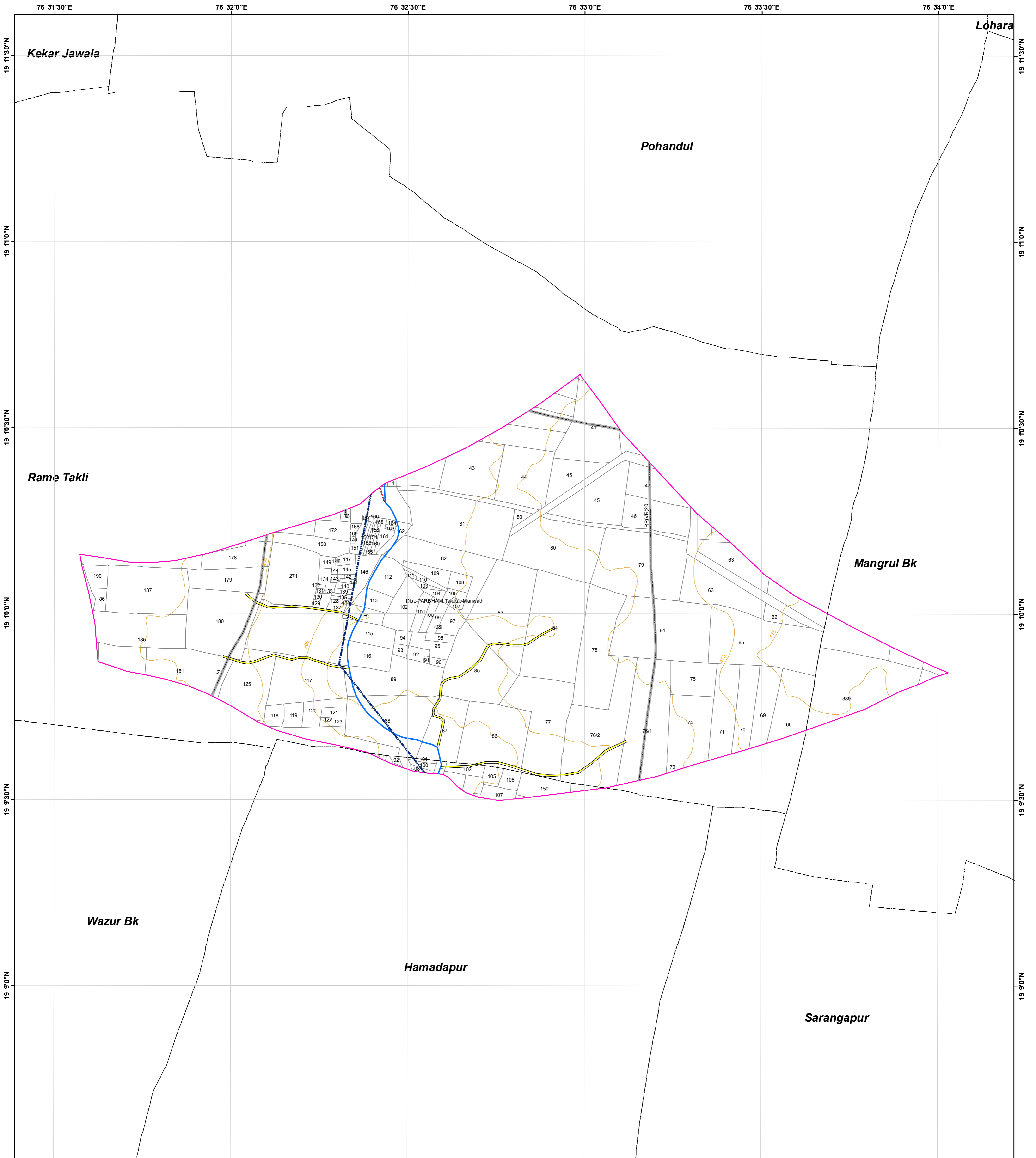



WATERSHED PRIORITY MAP

Dist-Parbhani,Taluka-Manwath (GV-79/05/11)



Legend

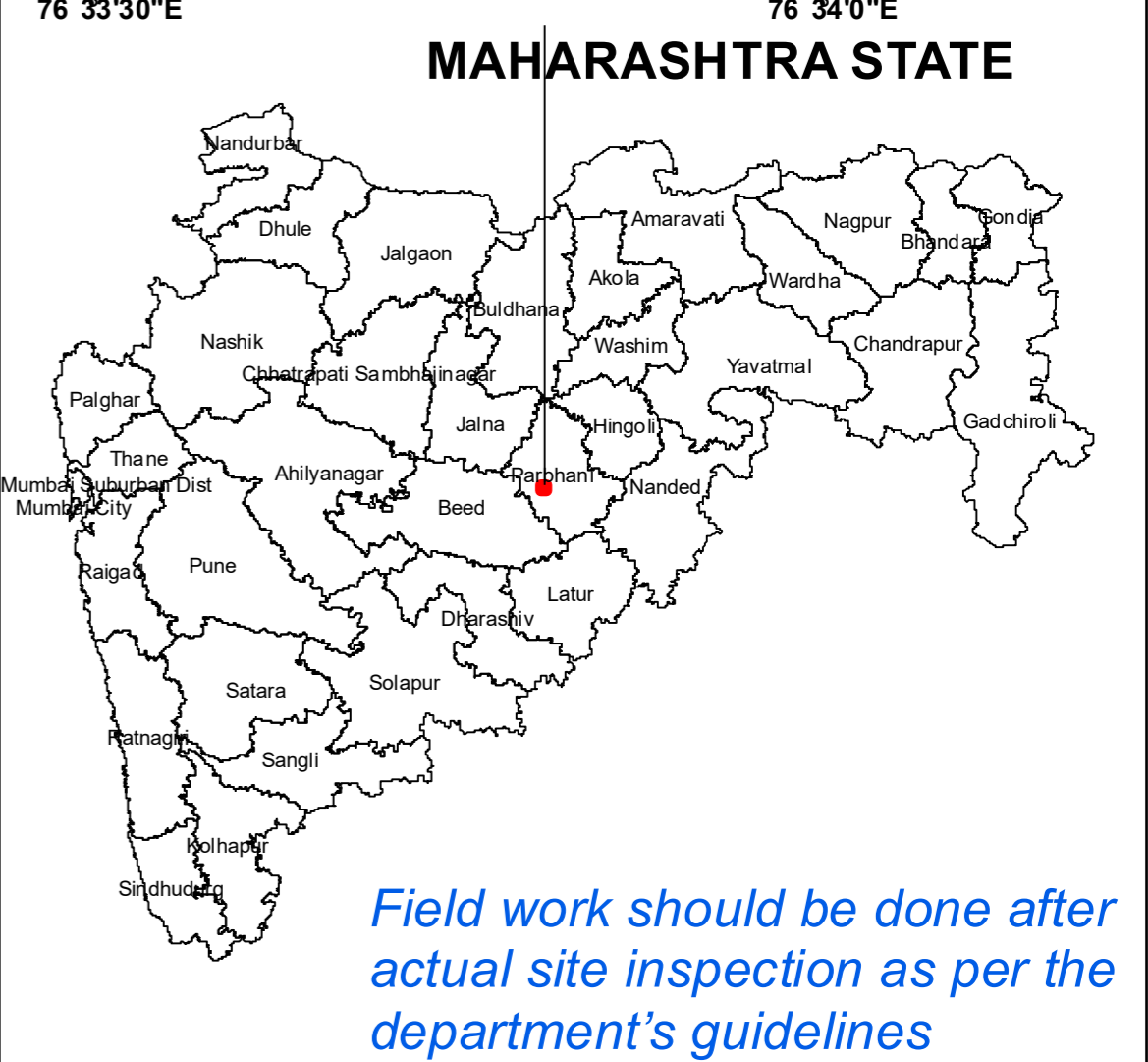
- 5 Meter Contour
- Lineaments
- Road
- Drainage Line Treatment Zone**
- 1st Order
- 2nd Order
- 3rd Order
- 4th & Above Drainage Order
- Watershed_Boundary
- Survey/Gat No Boundary
- Villages Boundary



1:9,000

AISLUS CODE- **4E7G2a5k**
 Area in Ha- **460.79**

For Official Use Only
Paper Size- A1



Field work should be done after actual site inspection as per the department's guidelines