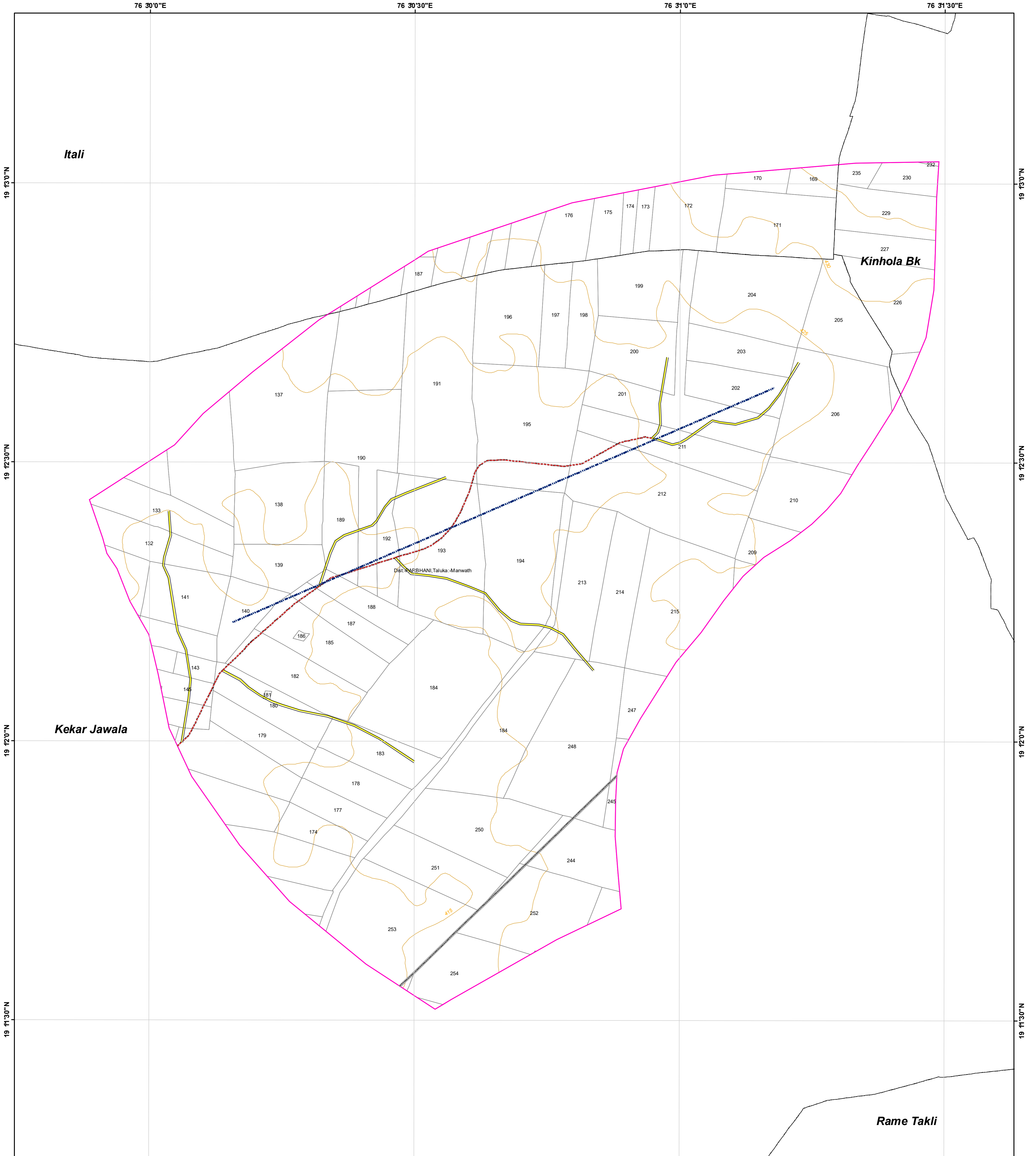


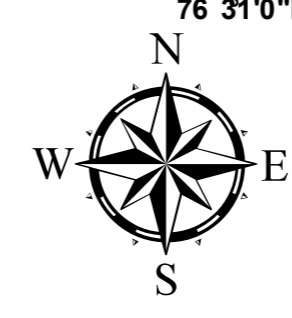
WATERSHED PRIORITY MAP

Dist-Parbhani,Taluka-Manwath (GV-79/03/01)



Legend

- 5 Meter Contour
- Lineaments
- Road
- Drainage Line Treatment Zone**
- 1st Order
- 2 nd Order
- 3 rd Order
- 4 th & Above Drainage Order
- Watershed_Boundary
- Survey/Gat No Boundary
- Villages Boundary

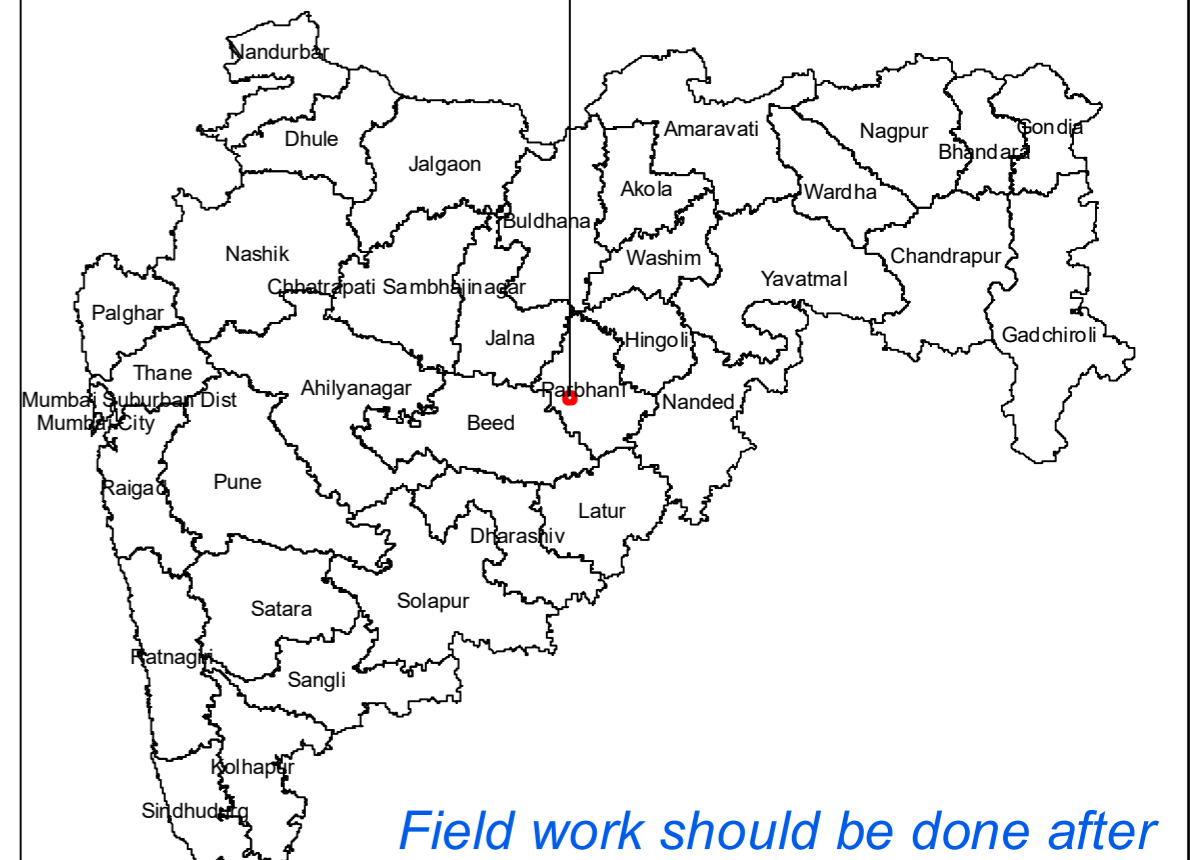


1:6,000

AISLUS CODE- **4E7G2a3a**
 Area in Ha- **452.35**

For Official Use Only
Paper Size- A1

MAHARASHTRA STATE



Field work should be done after actual site inspection as per the department's guidelines