

WATERSHED PRIORITY MAP

Dist-Parbhani,Taluka-Manwath (GP-51/02/08)

76 30'30"E

76 31'0"E

76 31'30"E

19 22'0"N

19 22'0"N

19 21'30"N

19 21'30"N

19 21'0"N

19 21'0"N

19 20'30"N

19 20'30"N

76 30'30"E

76 31'0"E

76 31'30"E

Irlad

Karanji




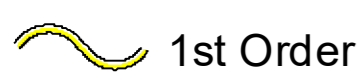
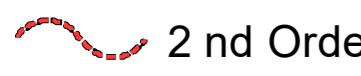
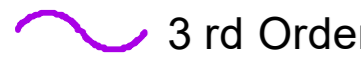
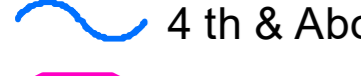

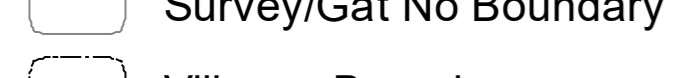

Kharba


Manwat Road

Rudhi

Manwat Rural

Legend

-  5 Meter Contour
-  Lineaments
-  Road
- Drainage Line Treatment Zone**
-  1st Order
-  2nd Order
-  3rd Order
-  4th & Above Drainage Order
-  Watershed_Boundary
-  Survey/Gat No Boundary
-  Villages Boundary

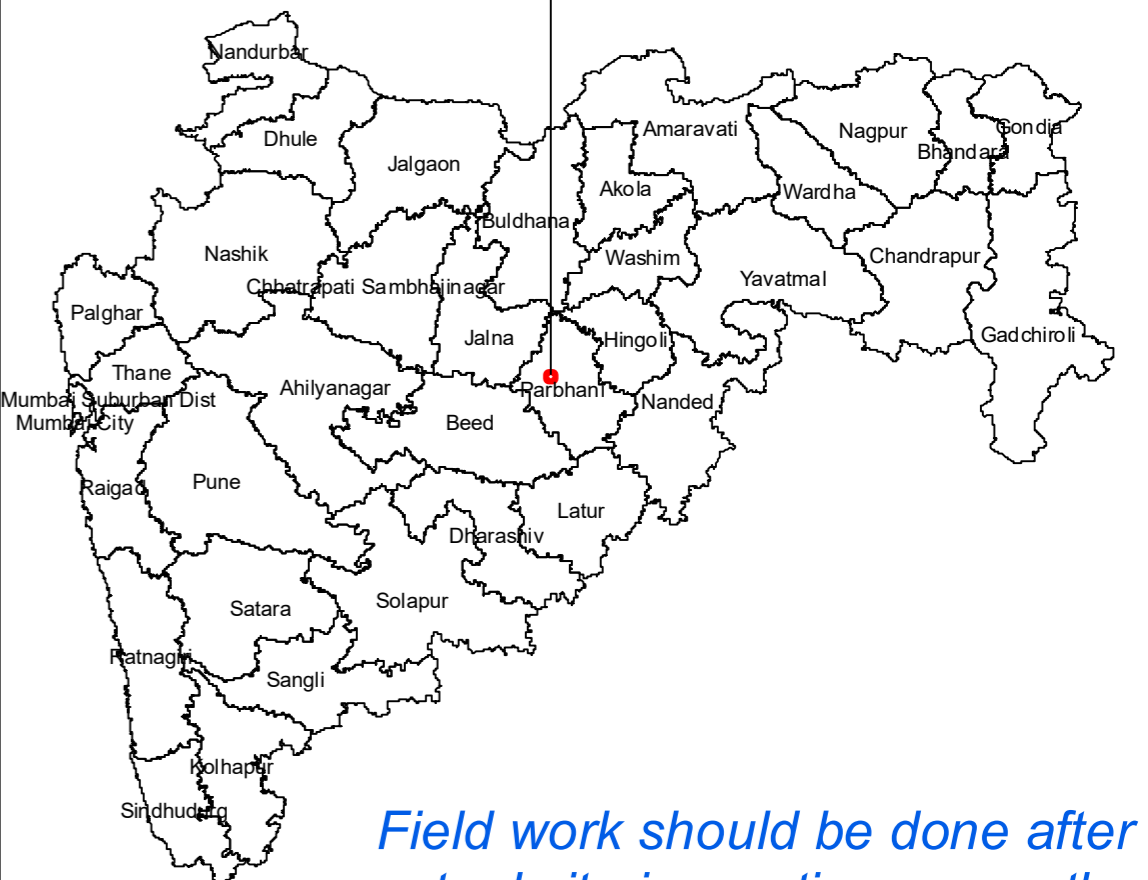


1:6,000

AISLUS CODE- **4E7F2a2h**
 Area in Ha- **441.48**

For Official Use Only
Paper Size- A1

MAHARASHTRA STATE



Field work should be done after actual site inspection as per the department's guidelines