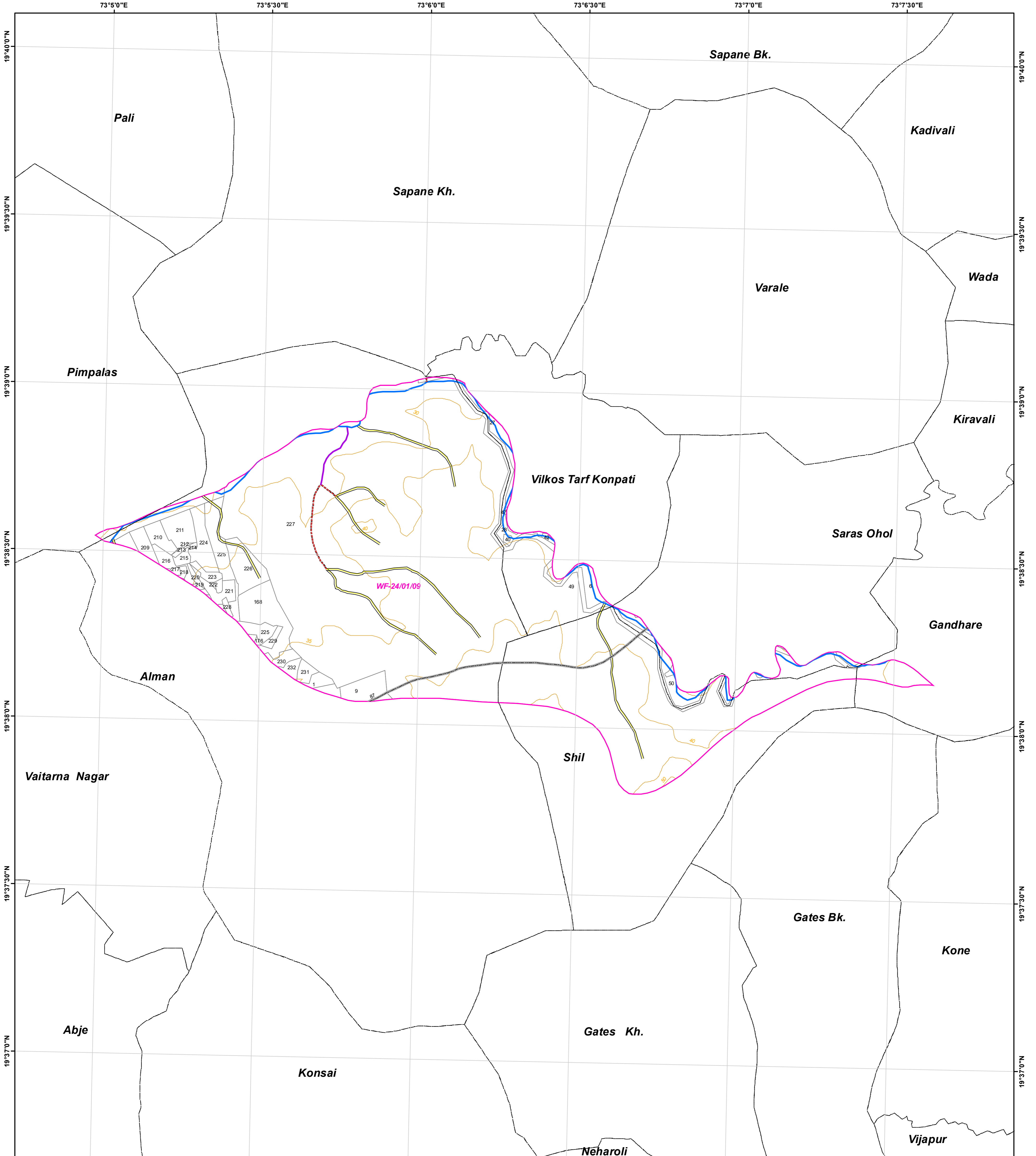


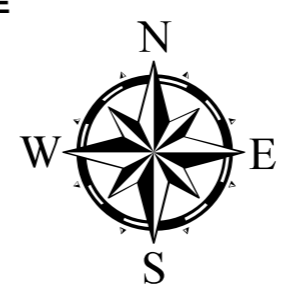
WATERSHED PRIORITY MAP

Dist-Palghar, Taluka-Vada (WF-24/01/09)



Legend

- 5 Meter Contour
- Lineaments
- Road
- Drainage Line Treatment Zone**
- 1st Order
- 2nd Order
- 3rd Order
- 4th & Above Drainage Order
- Watershed_Boundary
- Survey/Gat No Boundary

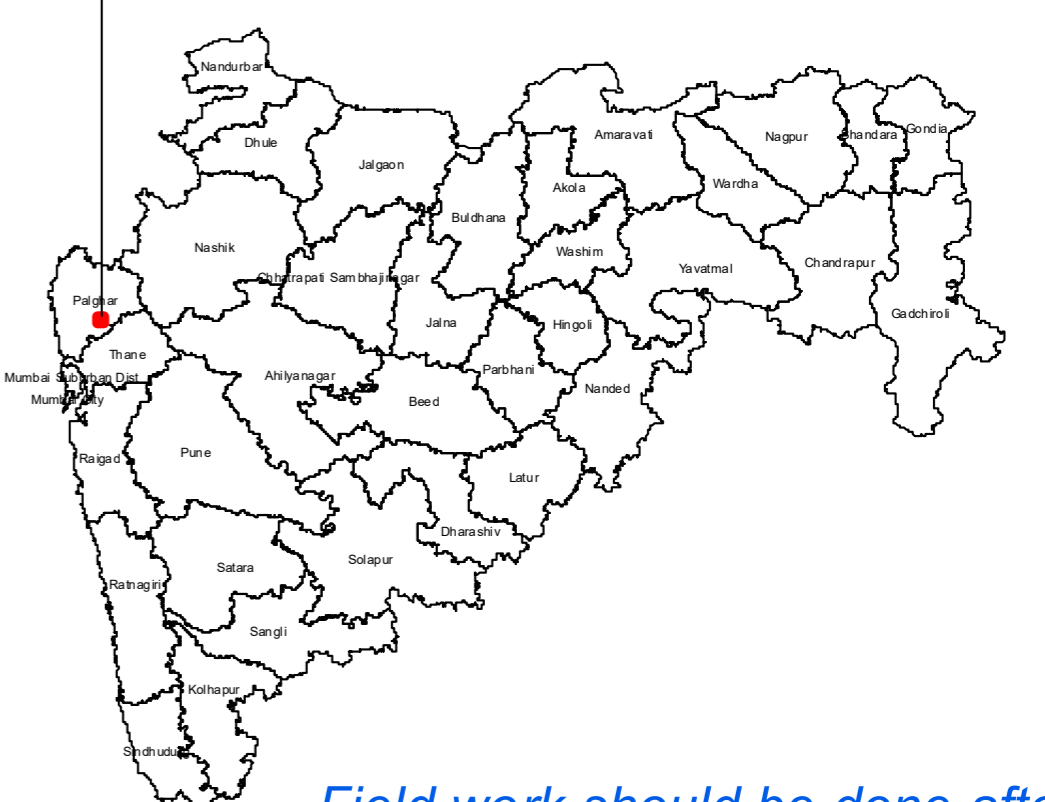


1:10,000

AISLUS CODE- **5B2C2fli**
 Area in Ha- **363.11**

For Official Use Only
Paper Size- A1

MAHARASHTRA STATE



Field work should be done after actual site inspection as per the department's guidelines