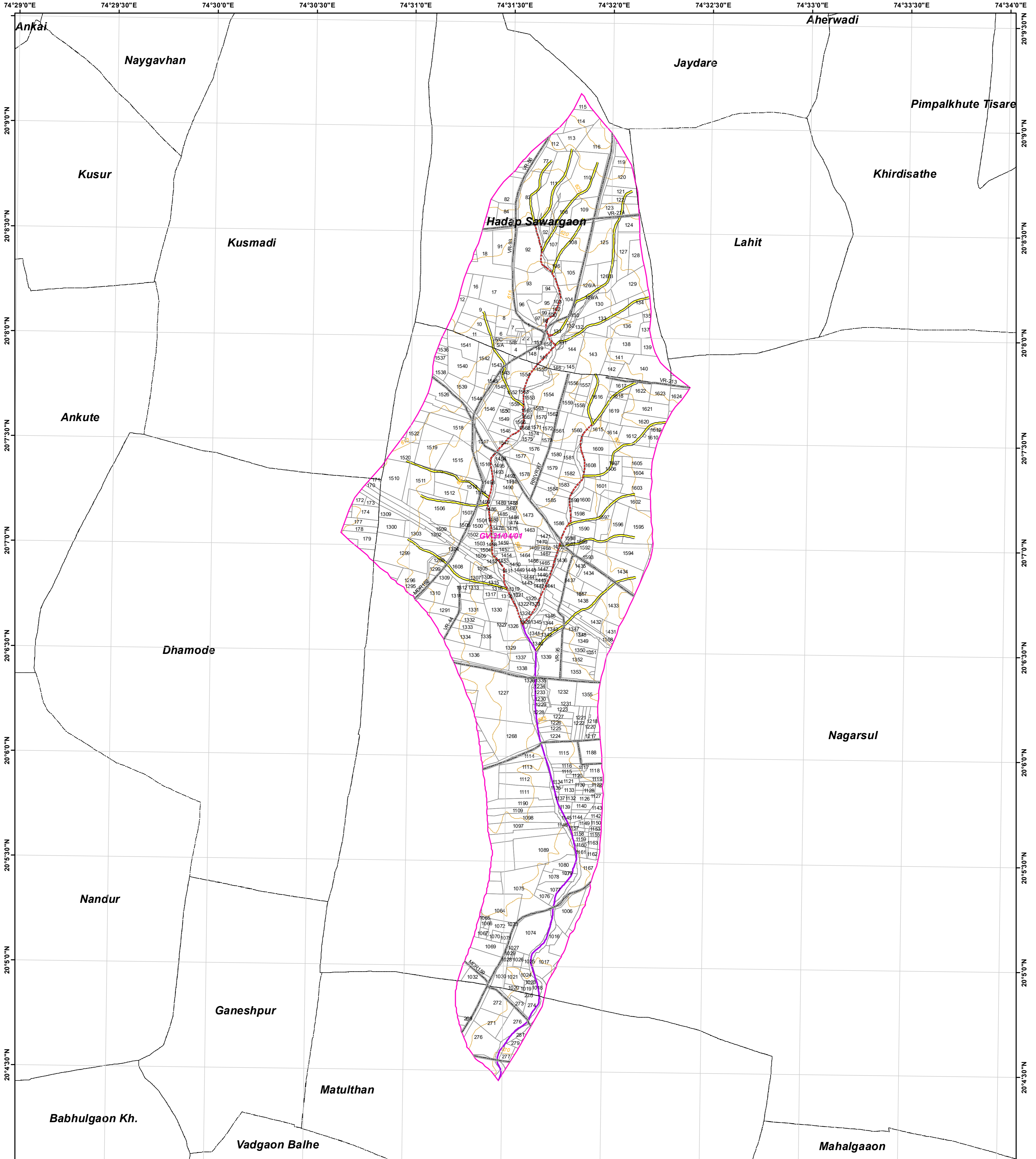



# WATERSHED PRIORITY MAP

Dist-Nashik, Taluka-Yevla (GV-31/04/01)



## Legend

- 5 Meter Contour
- Lineaments
- Road
- Drainage Line Treatment Zone**
  - 1st Order
  - 2 nd Order
  - 3 rd Order
  - 4 th & Above Drainage Order
- Watershed\_Boundary
- Survey/Gat No Boundary



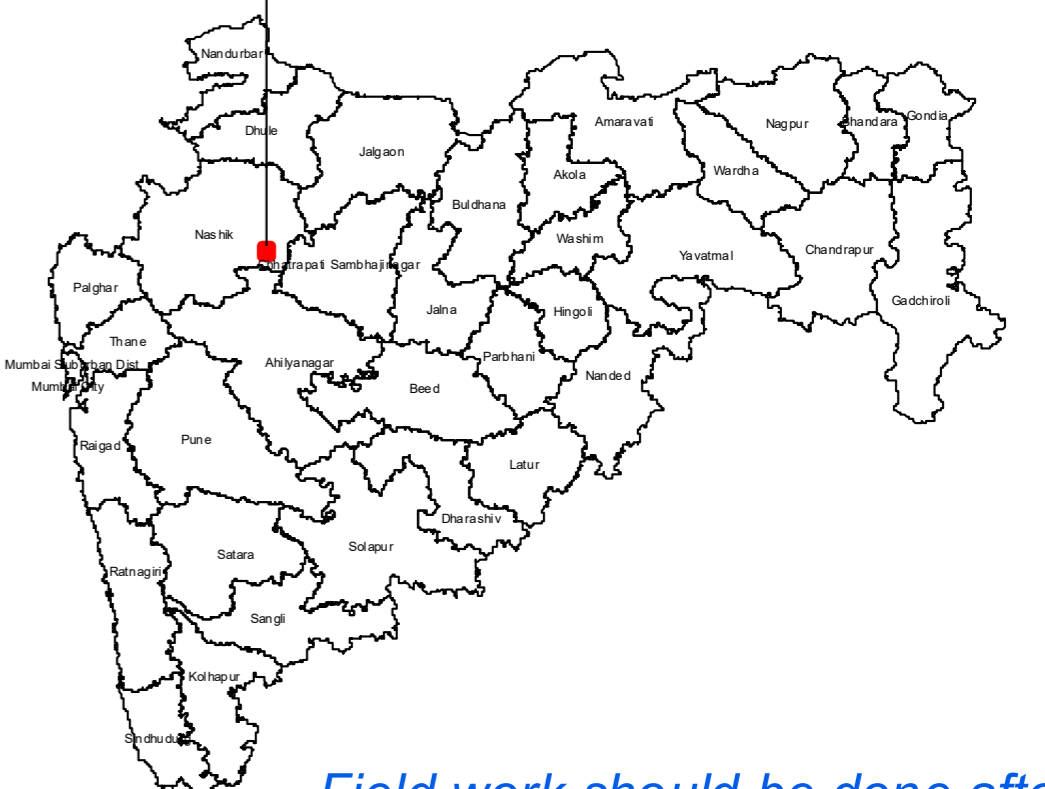
1:16,000

AISLUS CODE- 4E8C3b4a

Area in Ha- 1205.85

For Official Use Only  
Paper Size- A1

## MAHARASHTRA STATE



Field work should be done after actual site inspection as per the department's guidelines