

WATERSHED PRIORITY MAP

Dist-Nashik, Taluka-Trimbakeshwar (WF-3/03/08)

73°25'0"E 73°25'30"E 73°26'0"E 73°26'30"E

20°2'0"N

20°2'0"N

20°1'30"N

20°1'30"N

20°1'0"N

20°1'0"N

20°0'30"N

20°0'30"N

20°0'0"N

20°0'0"N

Adgaon (Harsul)

Nandgaon

Torangan

Ghanval

Welunje


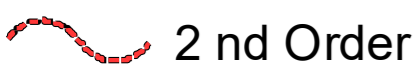
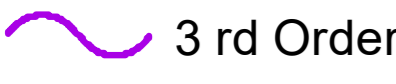



Morhande

73°25'0"E 73°25'30"E 73°26'0"E 73°26'30"E

Legend

-  5 Meter Contour
-  Lineaments
-  Road

Drainage Line Treatment Zone

-  1st Order
-  2nd Order
-  3rd Order
-  4th & Above Drainage Order
-  Watershed_Boundary
-  Survey/Gat No Boundary



1:7,000

AISLUS CODE- **5B2C8c3h**
 Area in Ha- **526.93**

For Official Use Only
Paper Size- A1

MAHARASHTRA STATE



Field work should be done after actual site inspection as per the department's guidelines