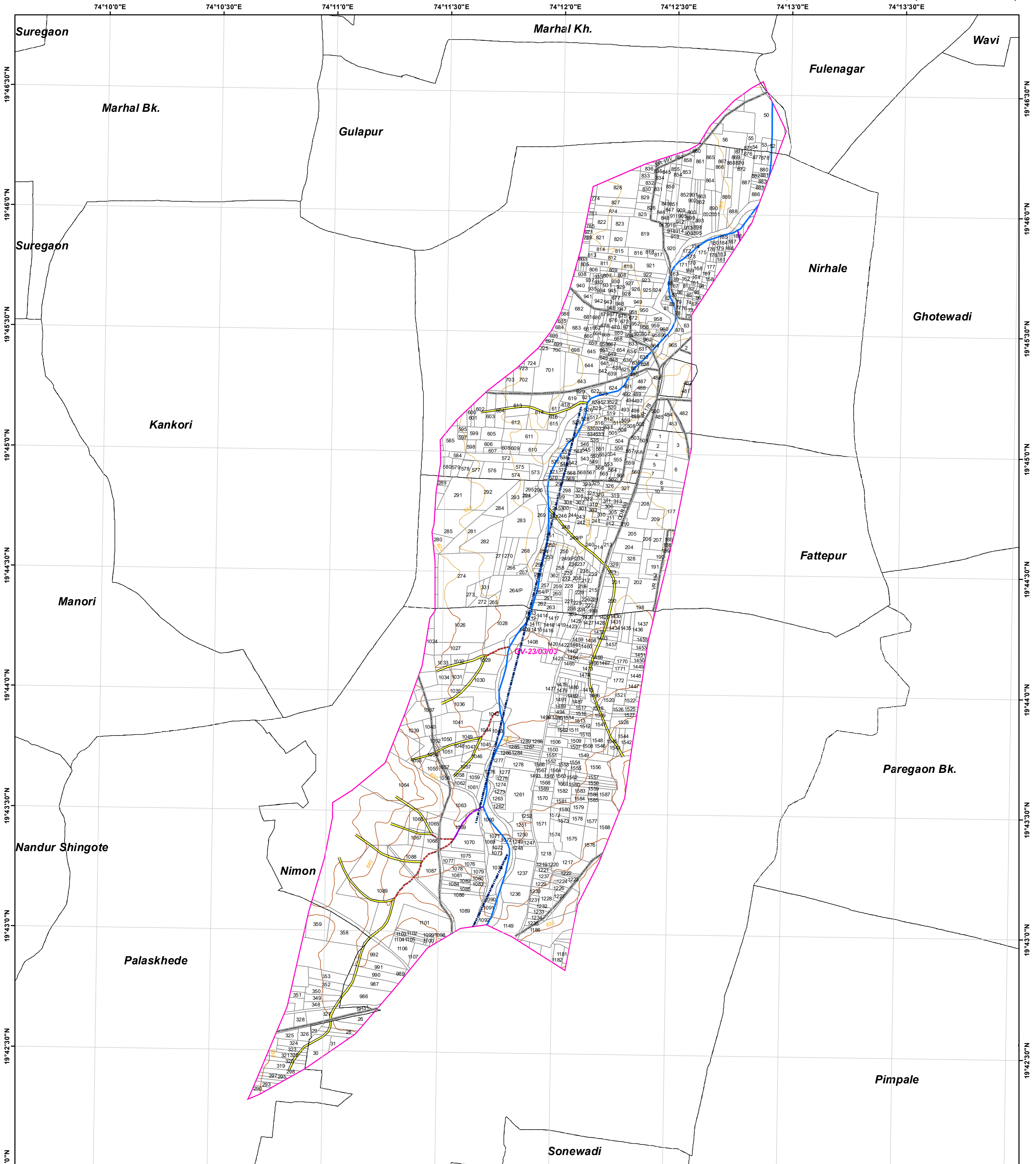


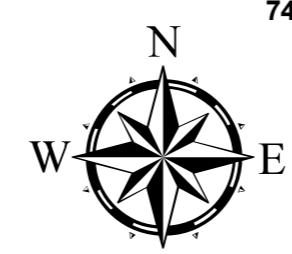
# WATERSHED PRIORITY MAP

Dist-Nashik, Taluka-Sinnar (GV-23/03/03)



## Legend

- 5 Meter Contour
- Lineaments
- Road
- Drainage Line Treatment Zone**
  - 1st Order
  - 2 nd Order
  - 3 rd Order
  - 4 th & Above Drainage Order
- Watershed\_Boundary
- Survey/Gat No Boundary

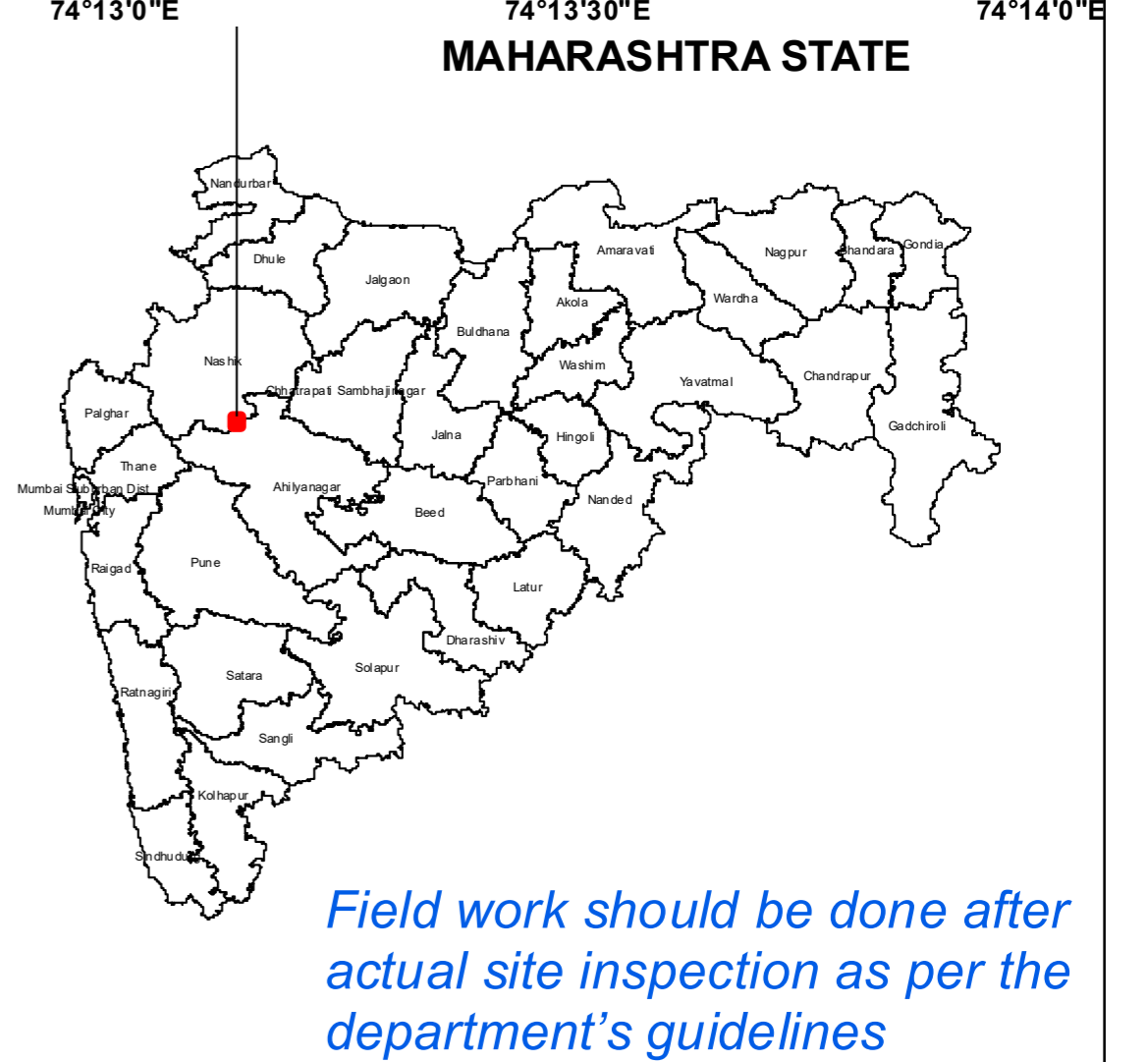


1:14,000

AISLUS CODE- 4E8D2c3c

Area in Ha- 1115.05

**For Official Use Only**  
Paper Size- A1



Field work should be done after actual site inspection as per the department's guidelines