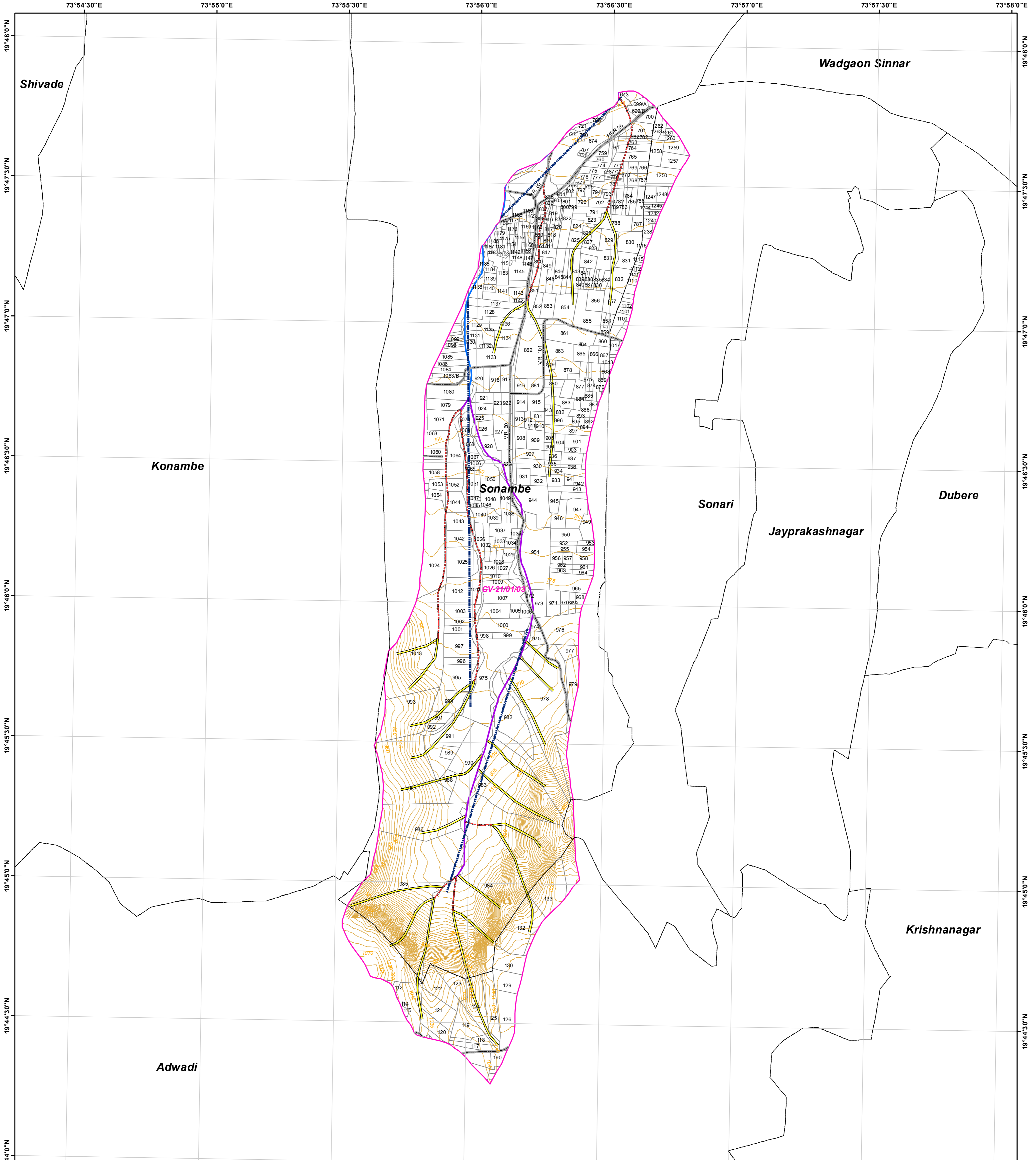

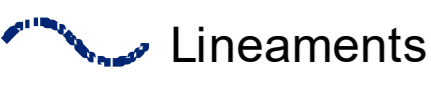


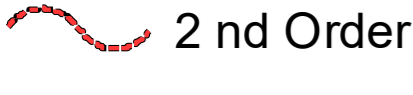
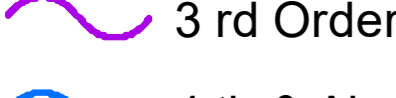
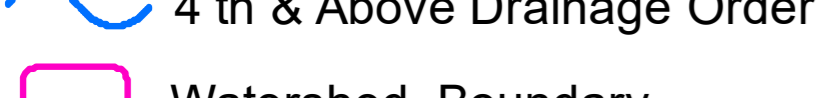




WATERSHED PRIORITY MAP

Dist-Nashik, Taluka-Sinnar (GV-21/01/03)



Legend

-  5 Meter Contour
-  Lineaments
-  Road
- Drainage Line Treatment Zone**
-  1st Order
-  2nd Order
-  3rd Order
-  4th & Above Drainage Order
-  Watershed_Boundary
-  Survey/Gat No Boundary



1:12,000

AISLUS CODE- **4E8D3c1c**
 Area in Ha- **697.18**

For Official Use Only
Paper Size- A1

MAHARASHTRA STATE



Field work should be done after actual site inspection as per the department's guidelines