

73°39'30"E 73°40'0"E 73°40'30"E 73°41'0"E 73°41'30"E 73°42'0"E

19°55'30"N

19°56'0"N

19°55'30"N

19°55'0"N

19°54'30"N

19°54'0"N

19°54'30"N

19°55'0"N

19°55'30"N

19°56'0"N

19°55'30"N

19°55'0"N

19°54'30"N

19°54'0"N

19°54'30"N

19°55'0"N

19°54'30"N

19°54'0"N

19°54'30"N

19°54'0"N

19°54'30"N

19°54'0"N

19°54'30"N

19°54'0"N

19°54'30"N

19°54'0"N

19°54'30"N

19°54'0"N

19°54'30"N

19°54'0"N

19°54'30"N

19°54'0"N

19°54'30"N

19°54'0"N

19°54'30"N

19°54'0"N

19°54'30"N

19°54'0"N

19°54'30"N

19°55'30"N

19°56'0"N

19°55'30"N

19°55'0"N

19°54'30"N

19°54'0"N

19°54'30"N

19°55'0"N

19°55'30"N

19°56'0"N

19°55'30"N

19°55'0"N

19°54'30"N

19°54'0"N

19°54'30"N

19°55'0"N

19°54'30"N

19°54'0"N

19°54'30"N

19°54'0"N

19°54'30"N

19°54'0"N

19°54'30"N

19°54'0"N

19°54'30"N

19°54'0"N

19°54'30"N

19°54'0"N

19°54'30"N

19°54'0"N

19°54'30"N

19°54'0"N

19°54'30"N

19°54'0"N

19°54'30"N

19°54'0"N

19°54'30"N

19°54'0"N

19°54'30"N

Talegaon Anjaneri

Mahirawani

Belgaon Dhaga

Sarul

Jategaon


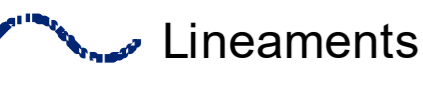


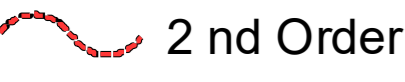
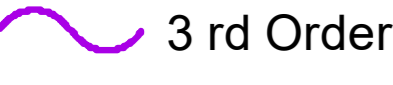



Pimplad Nasik

Rajur Bahula

Dahegaon

Raigadnagar

Legend

-  5 Meter Contour
-  Lineaments
-  Road
- Drainage Line Treatment Zone**
-  1st Order
-  2nd Order
-  3rd Order
-  4th & Above Drainage Order
-  Watershed\_Boundary
-  Survey/Gat No Boundary



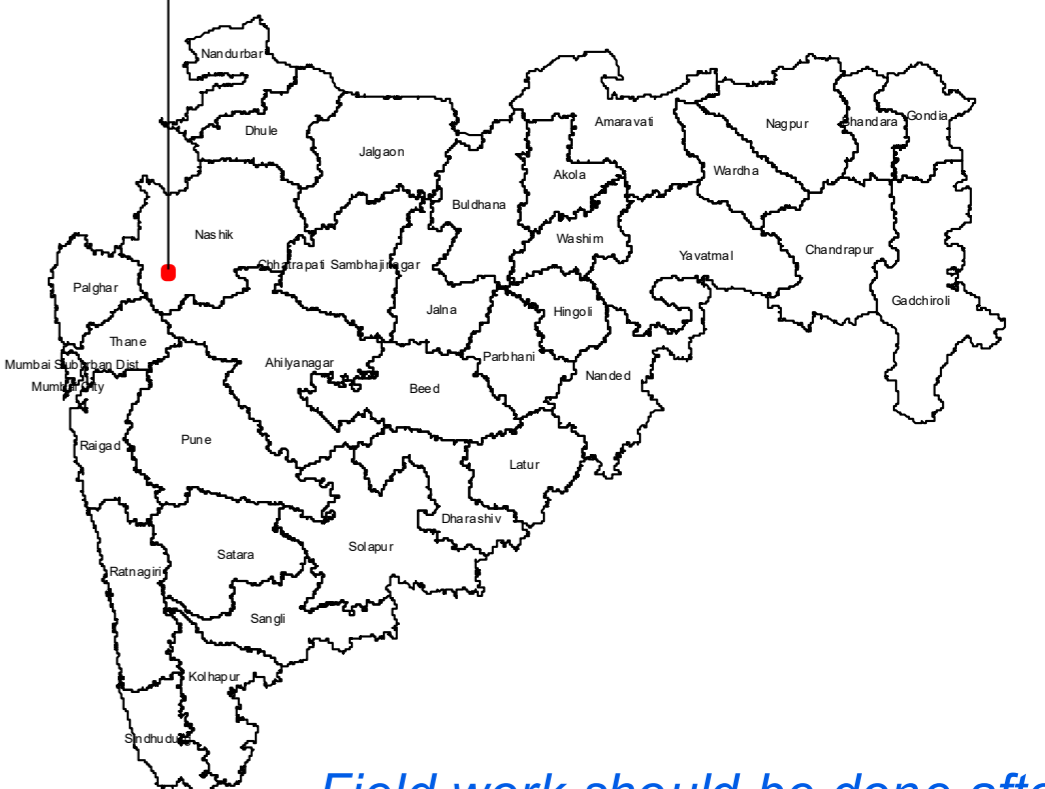
1:9,000

AISLUS CODE- 4E8D4a1h

Area in Ha- 963.33

For Official Use Only  
Paper Size- A1

MAHARASHTRA STATE



Field work should be done after actual site inspection as per the department's guidelines