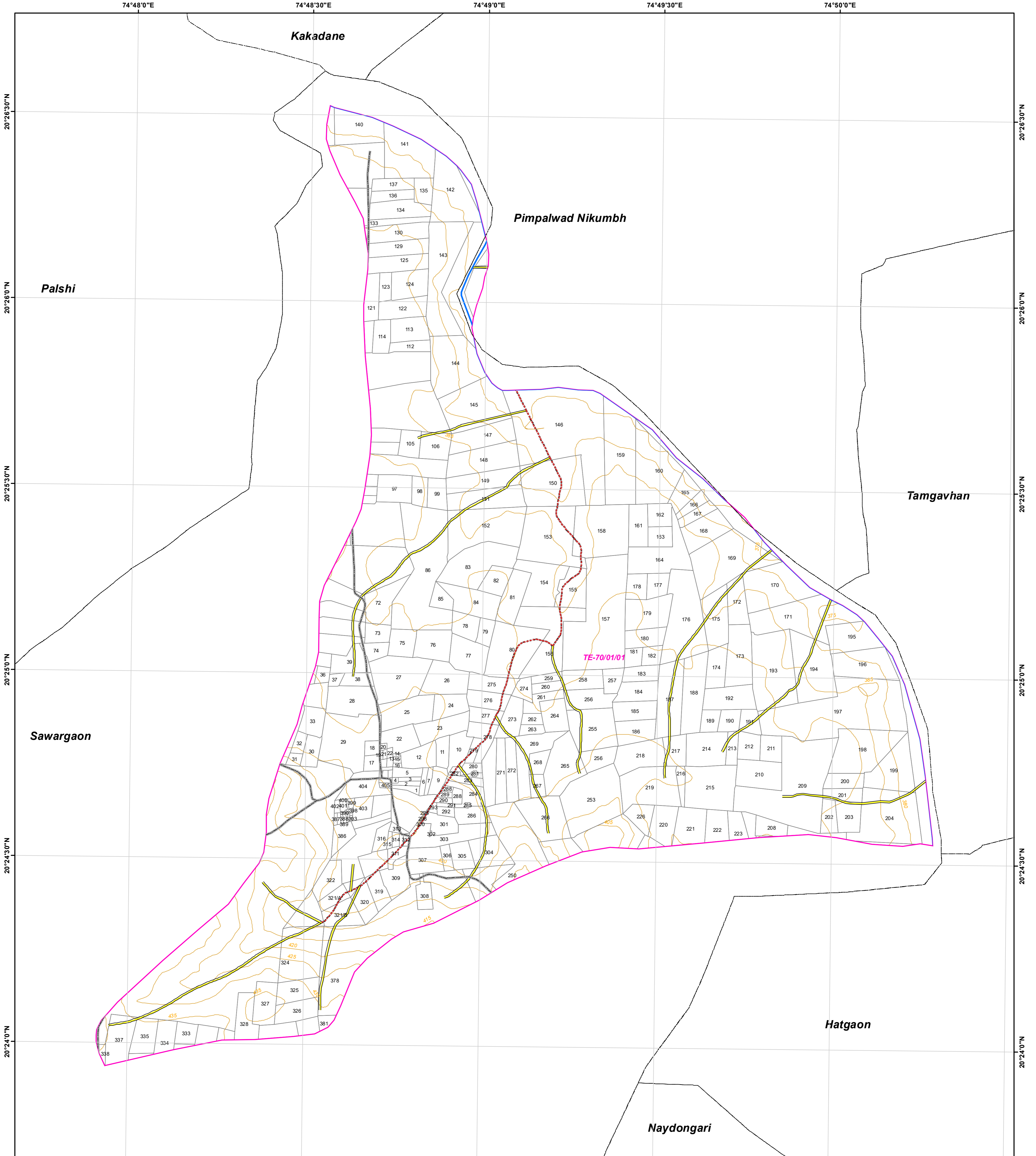



WATERSHED PRIORITY MAP

Dist-Nashik, Taluka-Nandgaon (TE-70/01/01)



Legend

- 5 Meter Contour
- Lineaments
- Road
- Drainage Line Treatment Zone**
 - 1st Order
 - 2 nd Order
 - 3 rd Order
 - 4 th & Above Drainage Order
- Watershed_Boundary
- Survey/Gat No Boundary

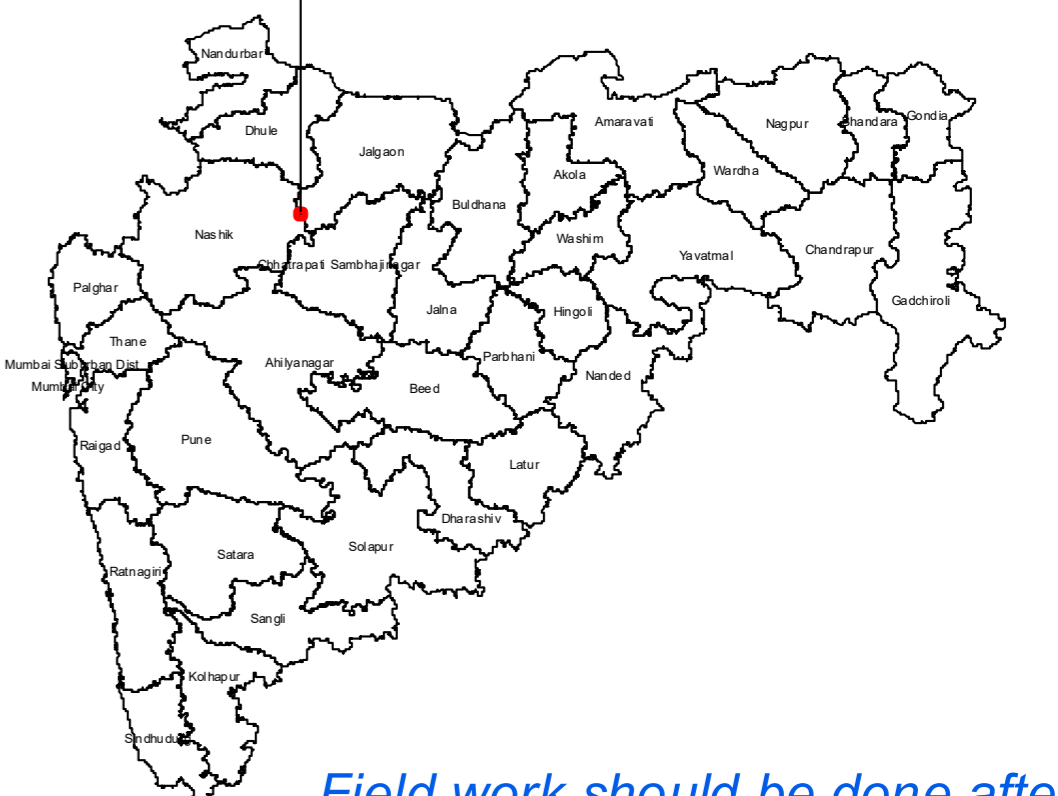


1:9,000

AISLUS CODE- **5C3C6g1a**
 Area in Ha- **748.02**

For Official Use Only
Paper Size- A1

MAHARASHTRA STATE



Field work should be done after actual site inspection as per the department's guidelines