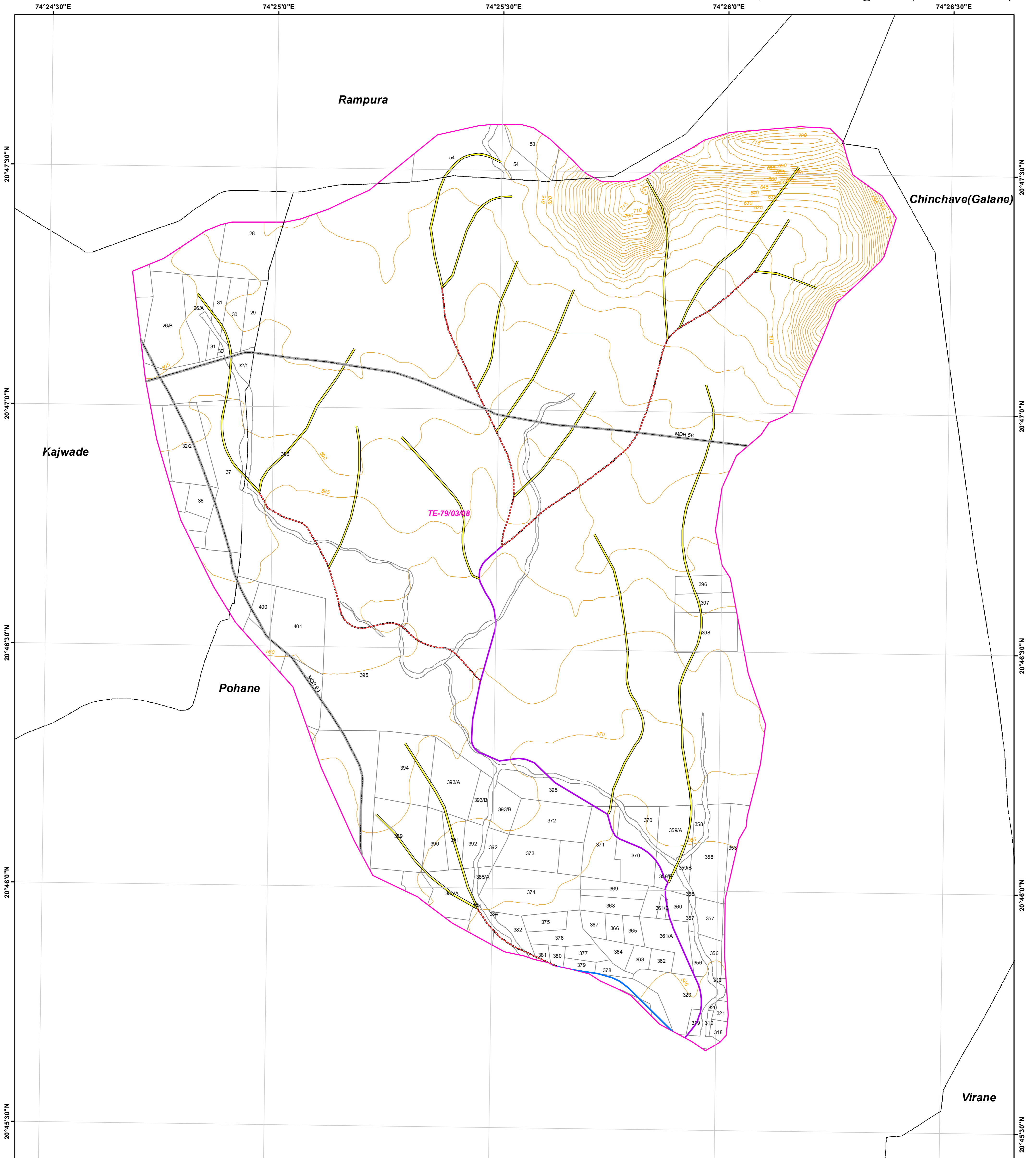



# WATERSHED PRIORITY MAP

Dist-Nashik, Taluka-Malegaon (TE-79/03/08)



## Legend

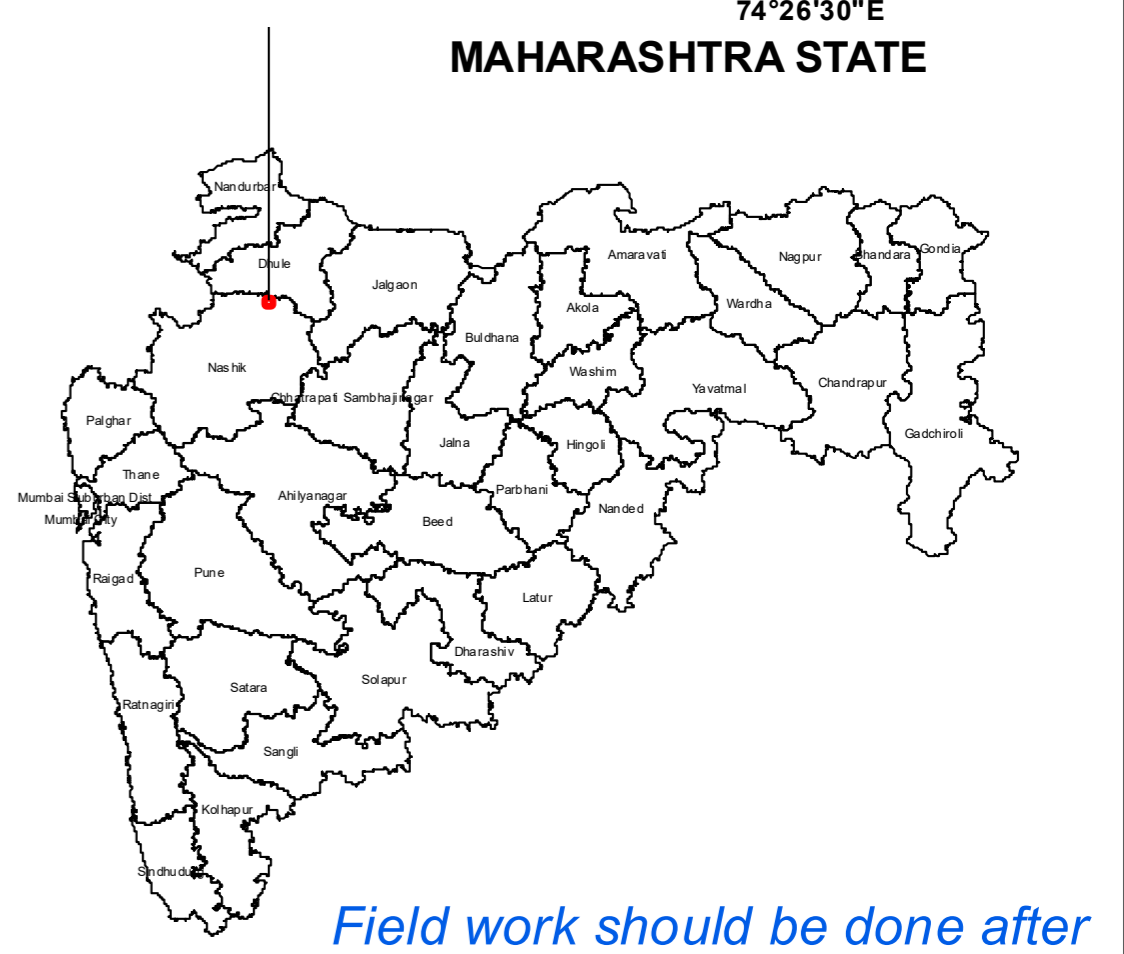
- 5 Meter Contour
- Lineaments
- Road
- Drainage Line Treatment Zone**
- 1st Order
- 2 nd Order
- 3 rd Order
- 4 th & Above Drainage Order
- Watershed\_Boundary
- Survey/Gat No Boundary



1:7,000

AISLUS CODE- **5C3B8a3h**  
 Area in Ha- **636.31**

*For Official Use Only*  
*Paper Size- A1*



*Field work should be done after actual site inspection as per the department's guidelines*