

WATERSHED PRIORITY MAP

Dist-Nashik, Taluka-Malegaon (TE-79/03/06)

74°26'30"E 74°27'0"E 74°27'30"E 74°28'0"E 74°28'30"E 74°29'0"E

20°47'0"N

20°46'30"N

20°46'0"N

20°45'30"N

20°45'0"N

20°44'30"N

20°47'0"N

20°46'30"N

20°46'0"N

20°45'30"N

20°45'0"N

20°44'30"N

Nagzari

Chinchave(Galane)

Pohane

Lulle





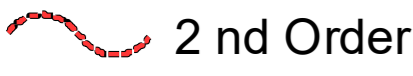
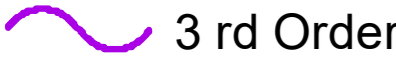



Virane

Garbad

Valwadi

74°26'30"E 74°27'0"E 74°27'30"E 74°28'0"E 74°28'30"E 74°29'0"E

Legend

-  5 Meter Contour
-  Lineaments
-  Road
- Drainage Line Treatment Zone**
-  1st Order
-  2nd Order
-  3rd Order
-  4th & Above Drainage Order
-  Watershed_Boundary
-  Survey/Gat No Boundary



1:10,000

AISLUS CODE- **5C3B8a3f**

Area in Ha- **842.68**

For Official Use Only
Paper Size- A1

MAHARASHTRA STATE



Field work should be done after actual site inspection as per the department's guidelines