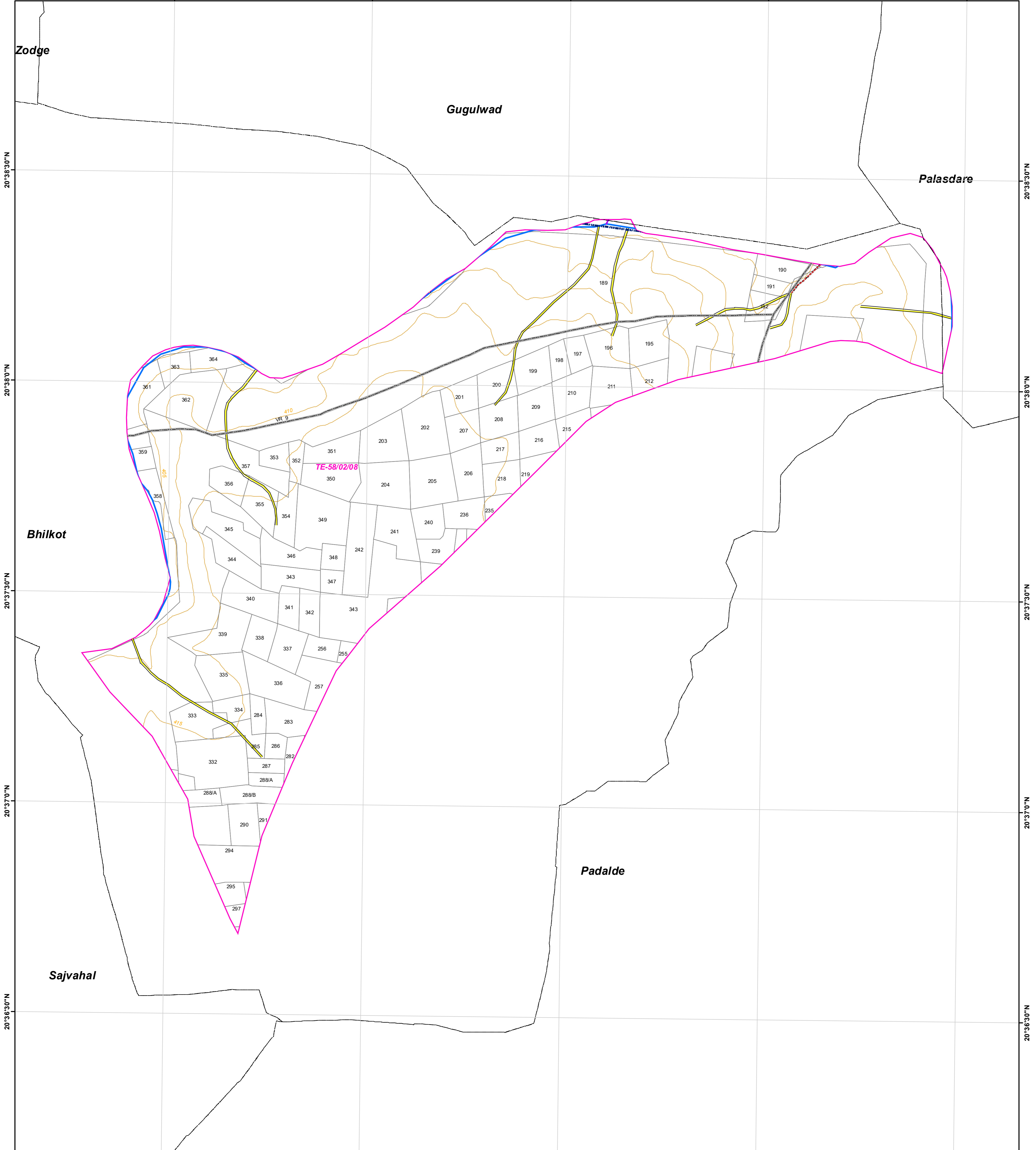


WATERSHED PRIORITY MAP

Dist-Nashik, Taluka-Malegaon (TE-58/02/08)

74°42'0"E 74°42'30"E 74°43'0"E 74°43'30"E 74°44'0"E



Legend


- 5 Meter Contour
- Lineaments
- Road

Drainage Line Treatment Zone

- 1st Order
- 2 nd Order
- 3 rd Order
- 4 th & Above Drainage Order

- Watershed_Boundary
- Survey/Gat No Boundary

74°43'0"E



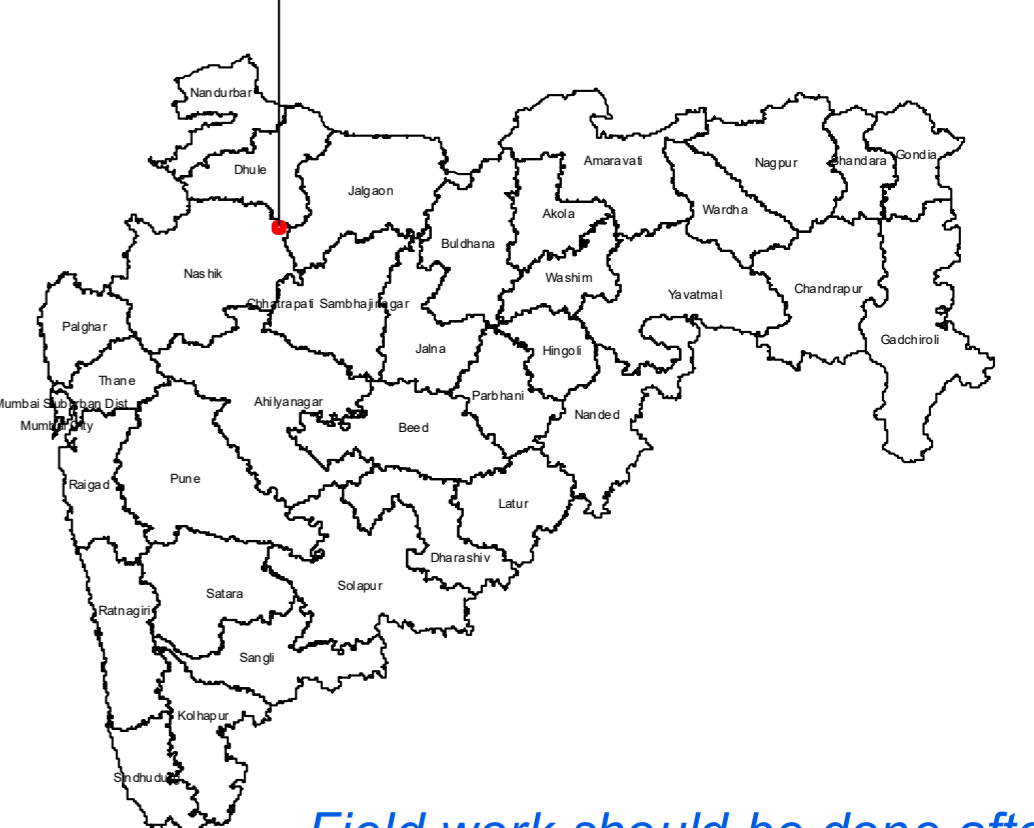
1:8,000

AISLUS CODE- **5C3B8c2h**
Area in Ha- **383.71**

For Official Use Only
Paper Size- A1

74°43'30"E 74°44'0"E

MAHARASHTRA STATE



Field work should be done after actual site inspection as per the department's guidelines