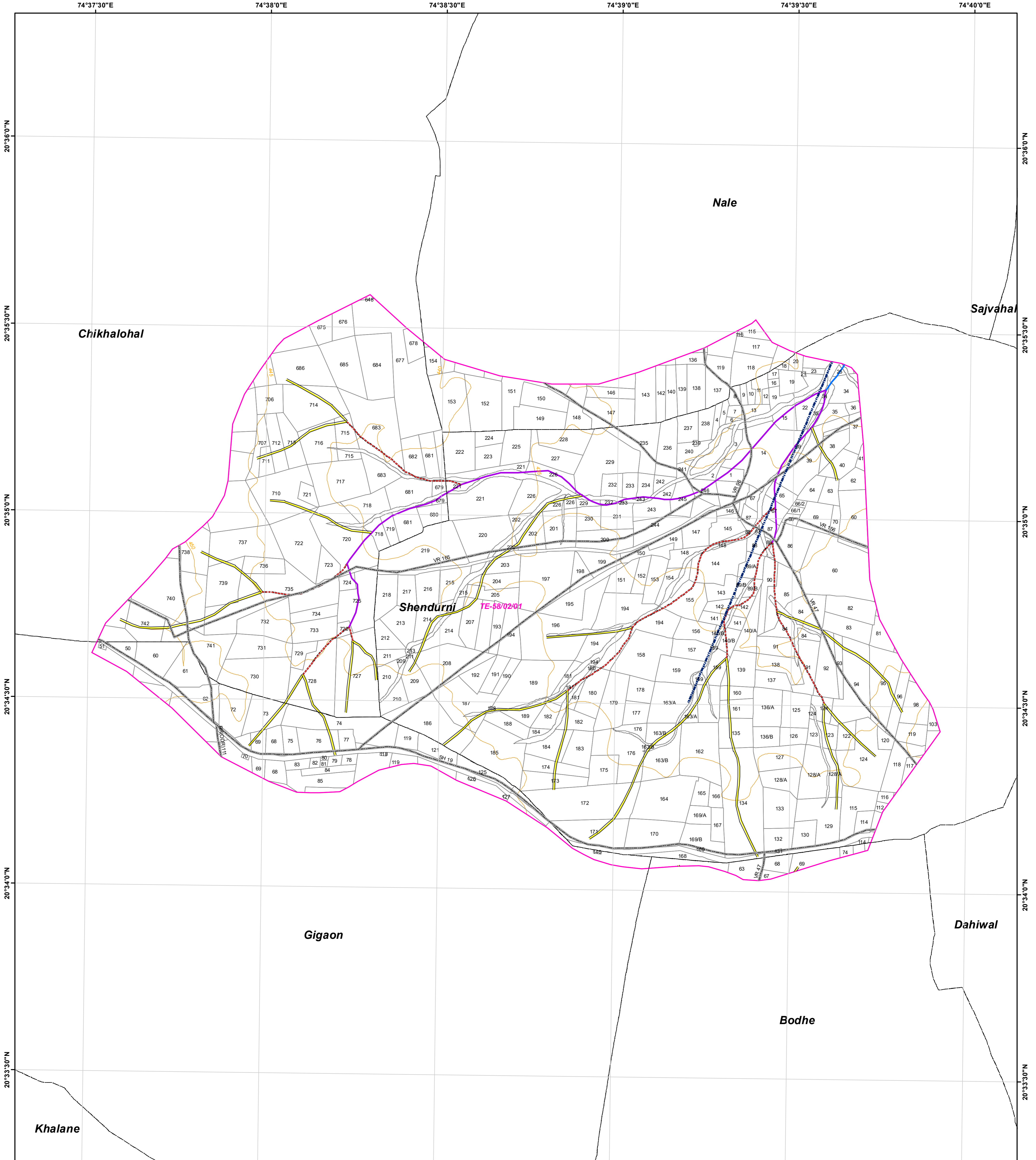



# WATERSHED PRIORITY MAP

Dist-Nashik, Taluka-Malegaon (TE-58/02/01)



## Legend

- 5 Meter Contour
- Lineaments
- Road
- Drainage Line Treatment Zone**
  - 1st Order
  - 2 nd Order
  - 3 rd Order
  - 4 th & Above Drainage Order
- Watershed\_Boundary
- Survey/Gat No Boundary

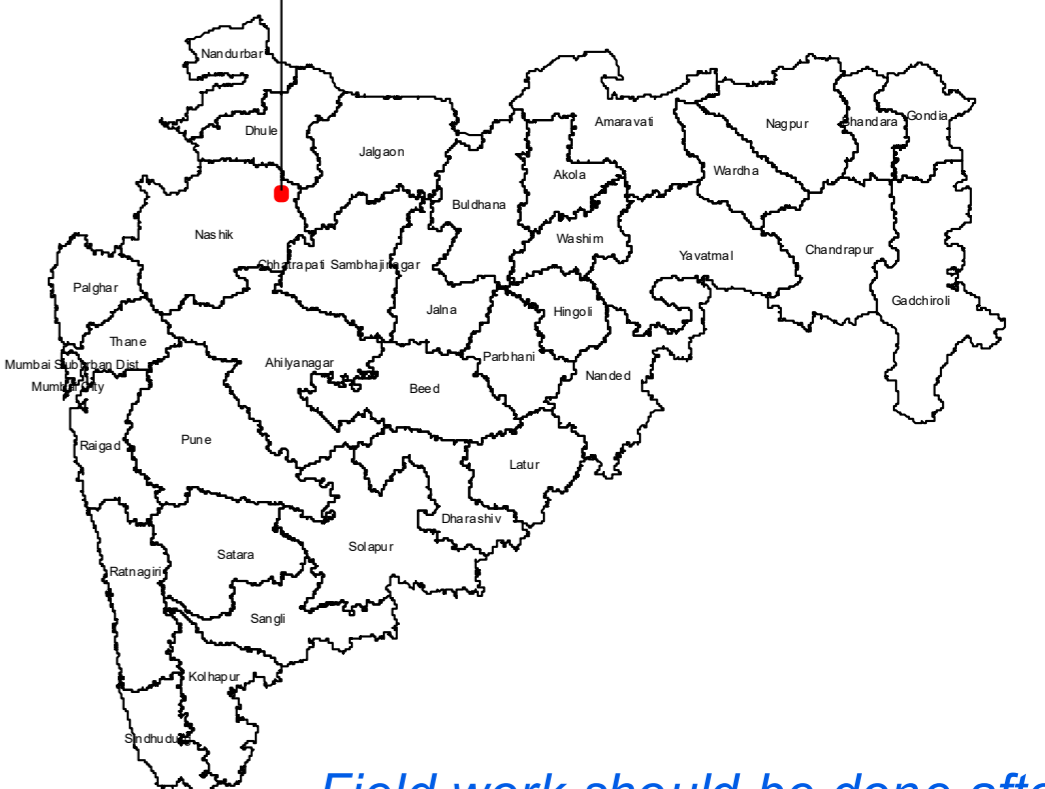


1:9,000

AISLUS CODE- **5C3B8c2a**  
 Area in Ha- **800.83**

*For Official Use Only*  
*Paper Size- A1*

## MAHARASHTRA STATE



*Field work should be done after actual site inspection as per the department's guidelines*