

73°56'0"E

73°56'30"E

73°57'0"E

73°57'30"E

20°25'0"N

20°25'0"N

20°24'30"N

20°24'30"N

20°24'0"N

20°24'0"N

20°23'30"N

20°23'30"N

Athambe

Narul



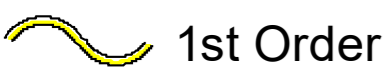
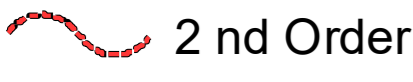
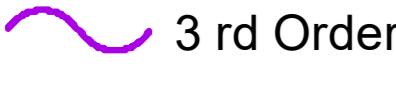



Mulane(wani)


Pimpri Markanda

Pimpriale

TE-127/01/10

Legend

-  5 Meter Contour
-  Lineaments
-  Road
- Drainage Line Treatment Zone**
-  1st Order
-  2nd Order
-  3rd Order
-  4th & Above Drainage Order
-  Watershed_Boundary
-  Survey/Gat No Boundary

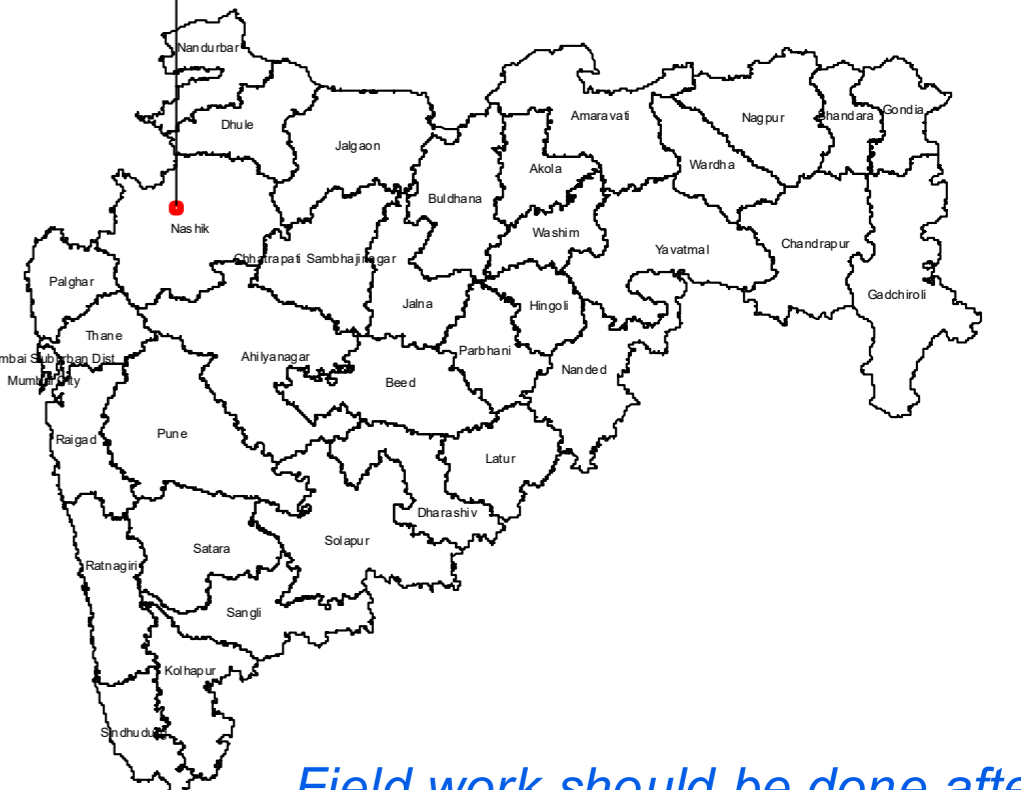


1:6,000

AISLUS CODE- 5C3C9c1j
 Area in Ha- 392.1

For Official Use Only
Paper Size- A1

MAHARASHTRA STATE



Field work should be done after actual site inspection as per the department's guidelines