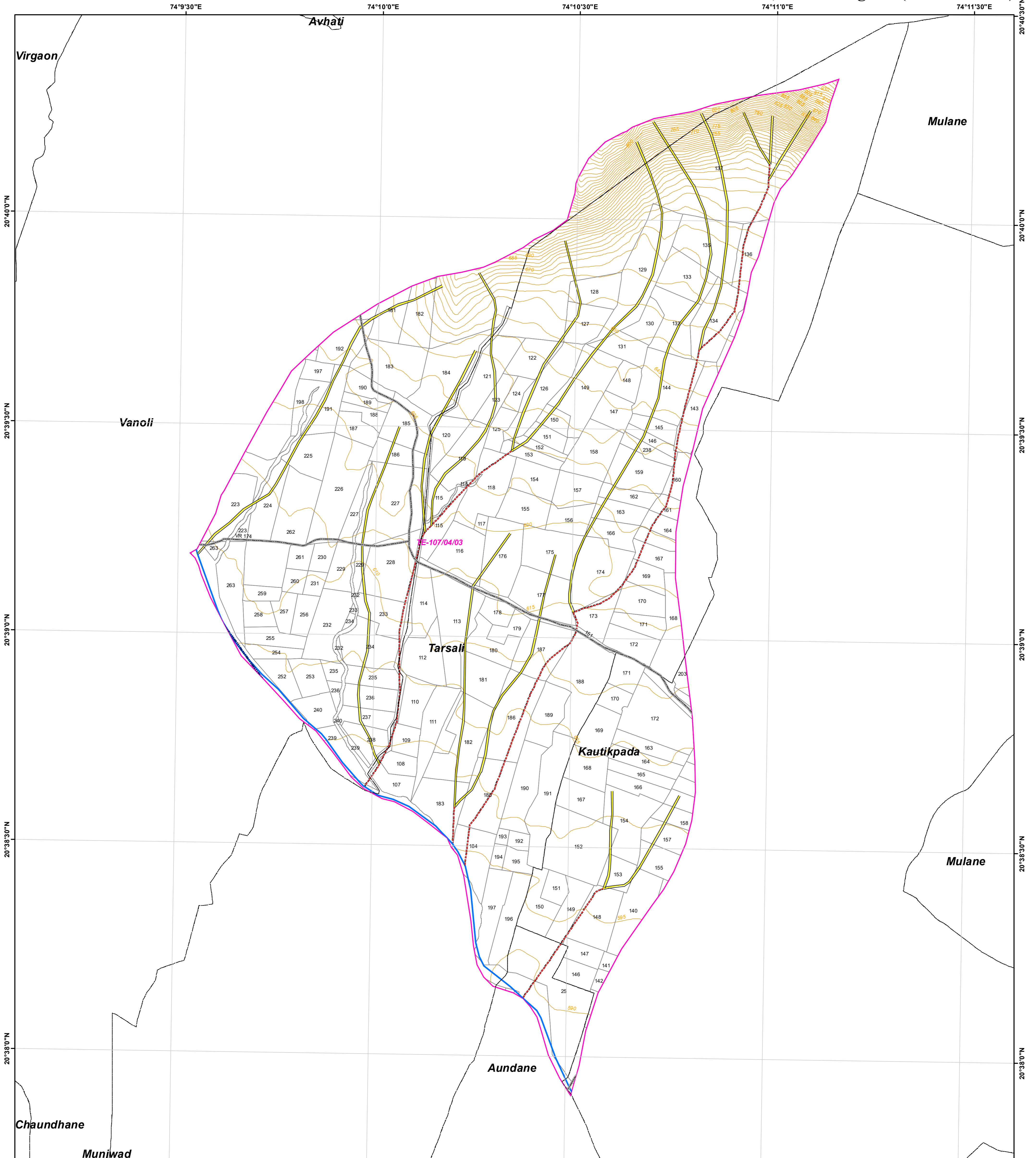


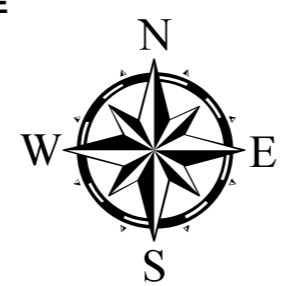
WATERSHED PRIORITY MAP

Dist-Nashik, Taluka-Baglan (TE-107/04/03)



Legend

- 5 Meter Contour
- Lineaments
- Road
- Drainage Line Treatment Zone**
- 1st Order
- 2 nd Order
- 3 rd Order
- 4 th & Above Drainage Order
- Watershed_Boundary
- Survey/Gat No Boundary



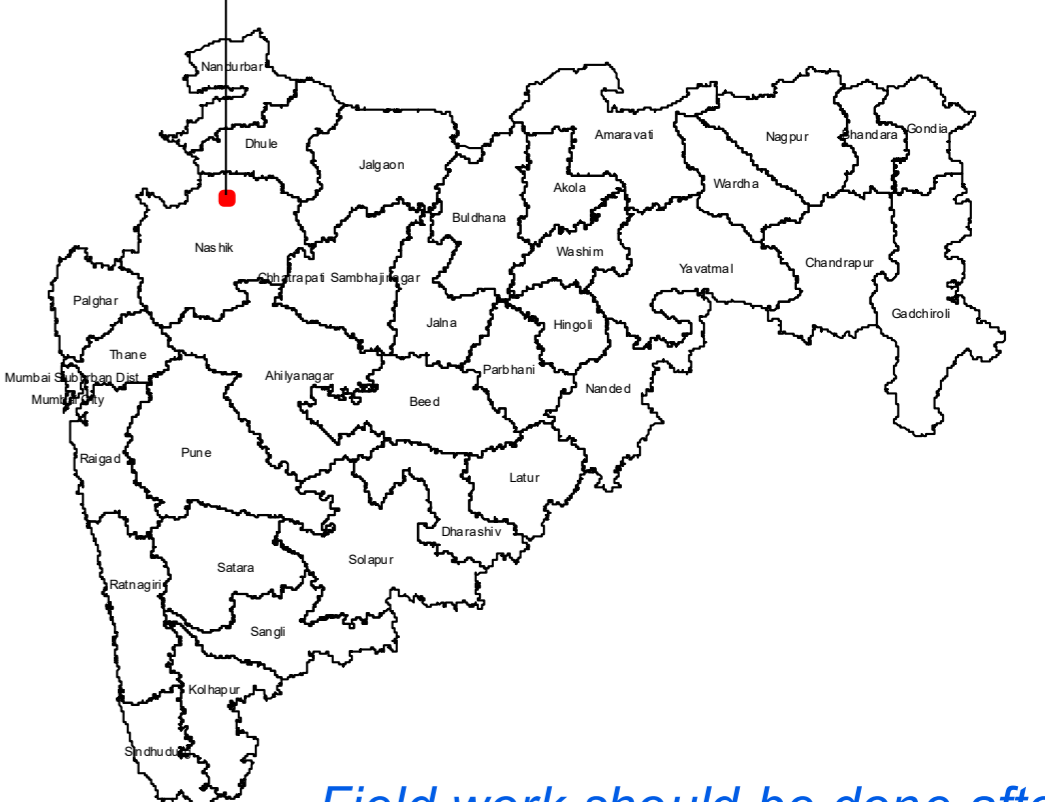
1:8,000

AISLUS CODE- **5C3C9g4c**

Area in Ha- **584.22**

For Official Use Only
Paper Size- A1

MAHARASHTRA STATE



Field work should be done after actual site inspection as per the department's guidelines