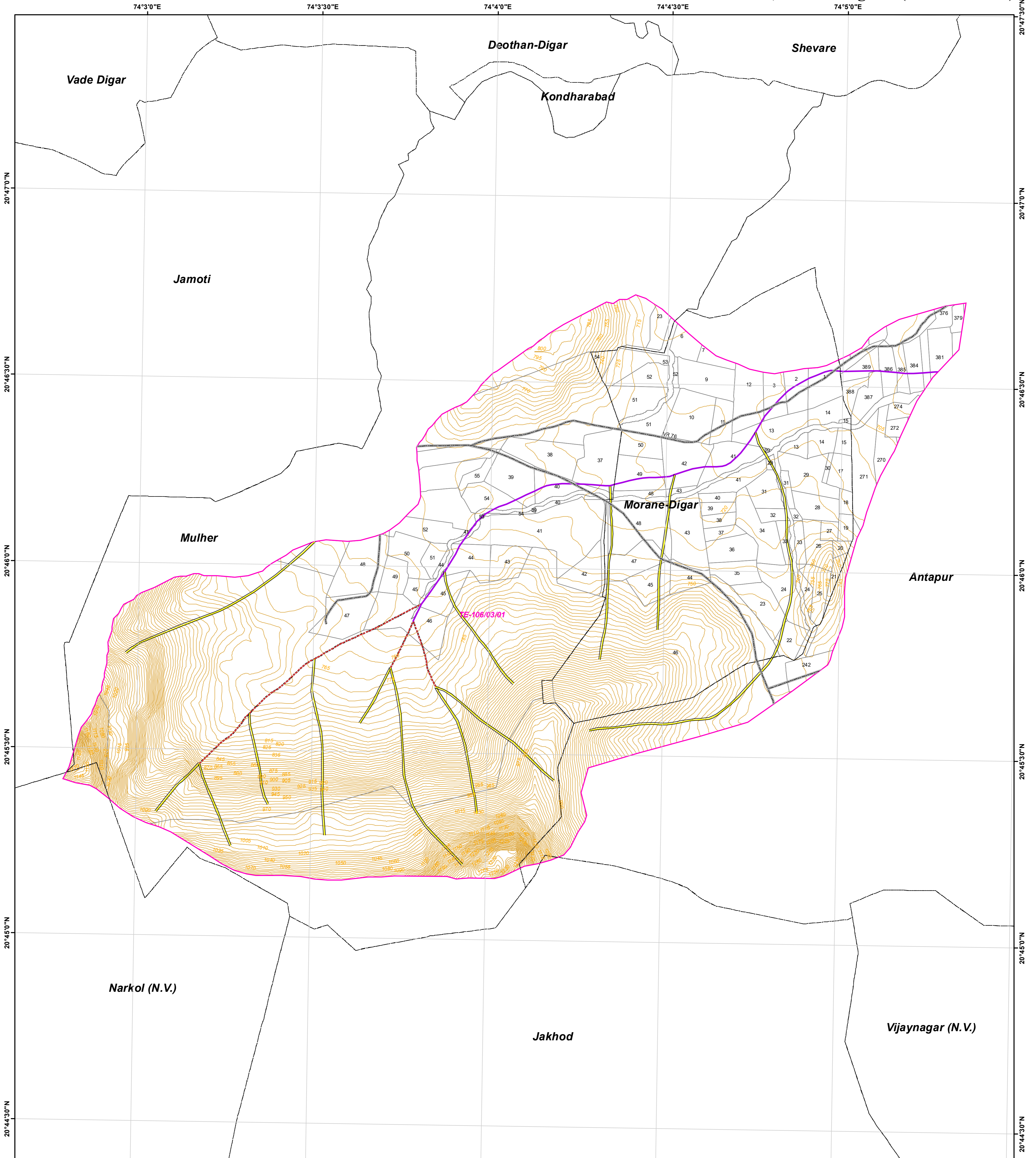


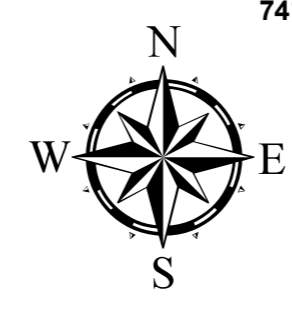
WATERSHED PRIORITY MAP

Dist-Nashik, Taluka-Baglan (TE-106/03/01)



Legend

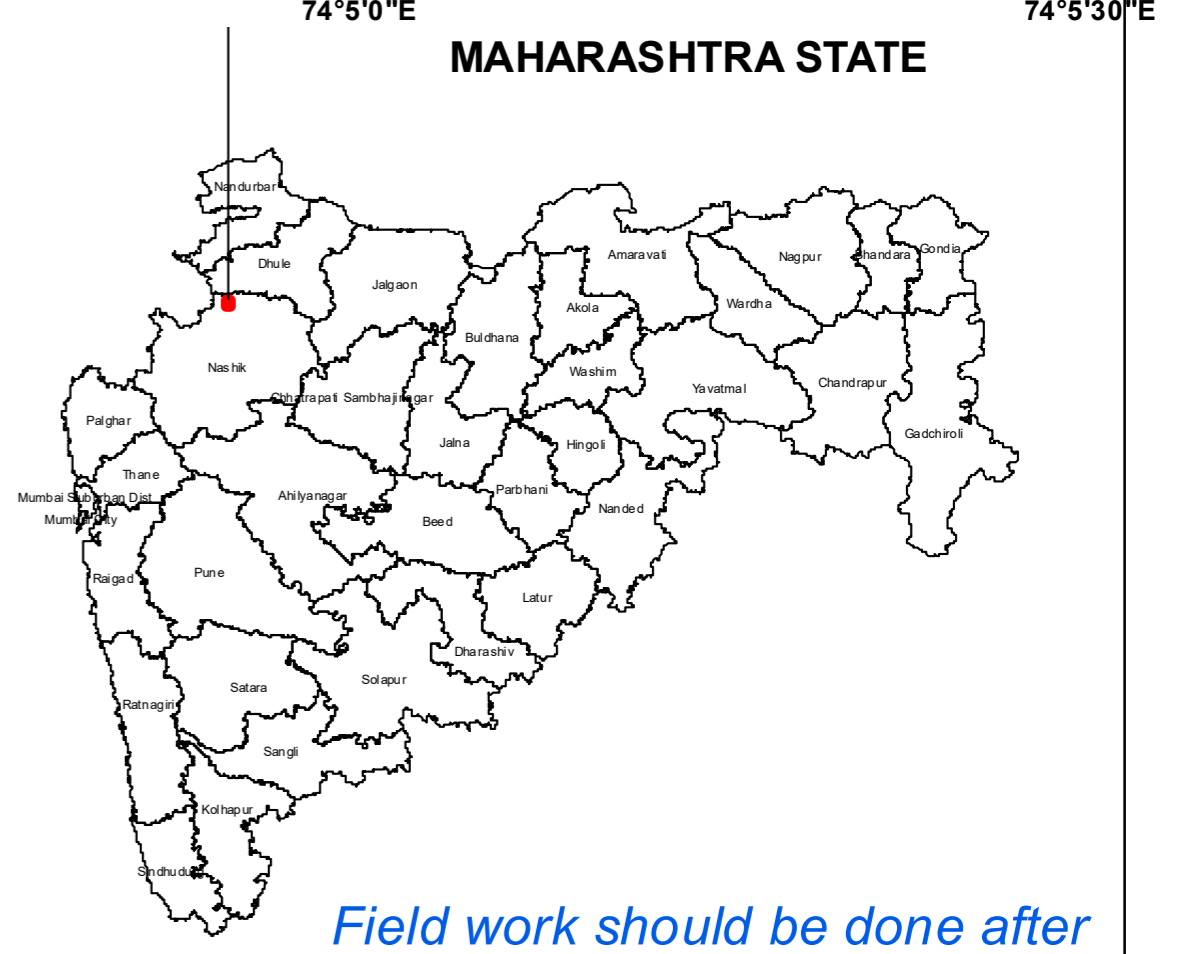
- 5 Meter Contour
- Lineaments
- Road
- Drainage Line Treatment Zone**
- 1st Order
- 2nd Order
- 3rd Order
- 4th & Above Drainage Order
- Watershed_Boundary
- Survey/Gat No Boundary



1:9,000

AISLUS CODE- **5C3C8c3a**
 Area in Ha- **716.17**

For Official Use Only
Paper Size- A1



Field work should be done after actual site inspection as per the department's guidelines