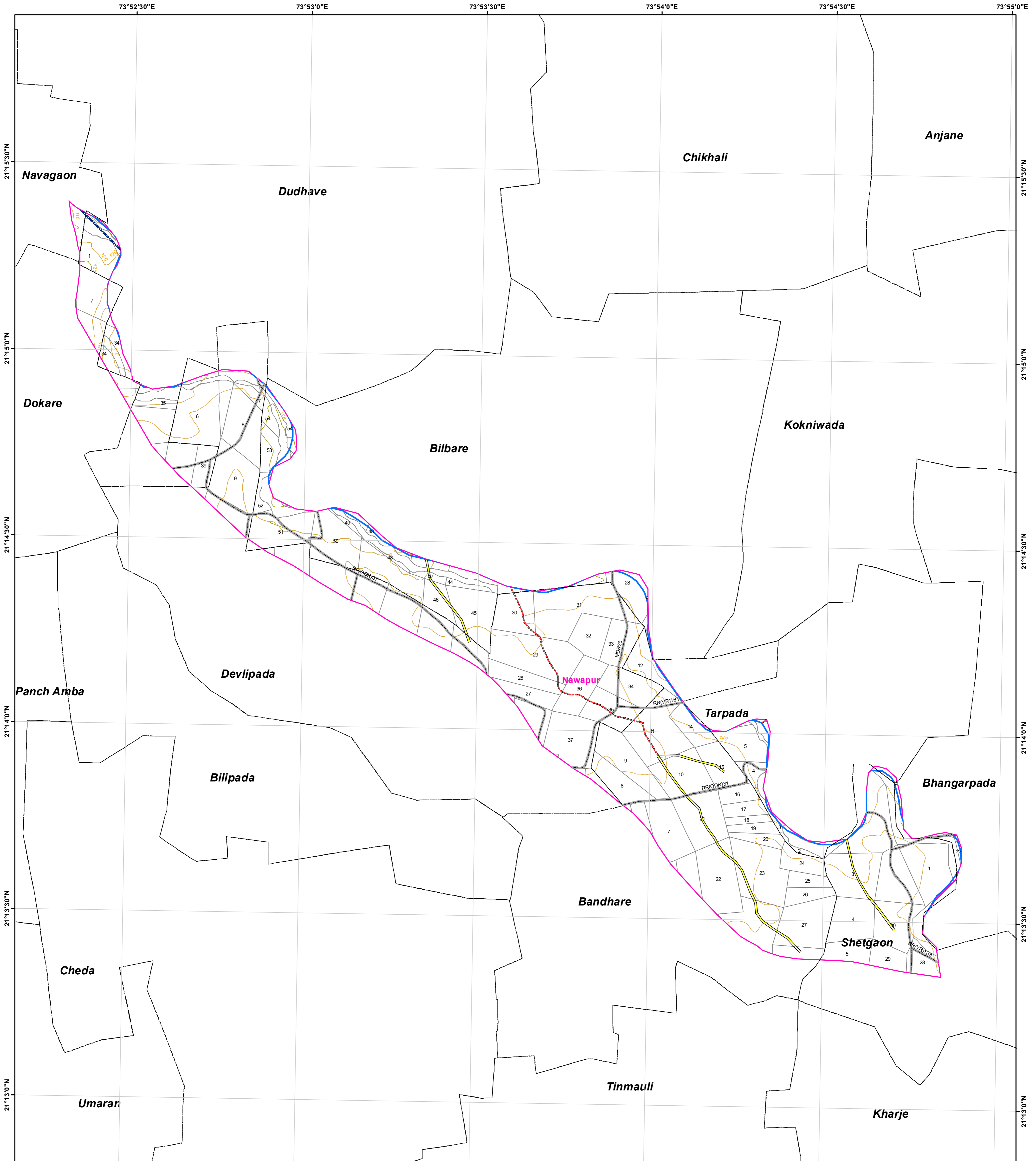


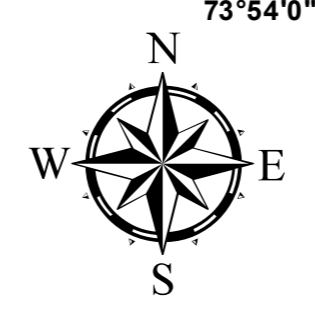
# WATERSHED PRIORITY MAP

Dist-Nandurbar, Taluka-Nawapur (TE-137/03/12)



## Legend

- 5 Meter Contour
- Lineaments
- Road
- Drainage Line Treatment Zone**
- 1st Order
- 2nd Order
- 3rd Order
- 4th & Above Drainage Order
- Watershed\_Boundary
- Survey/Gat No Boundary
- Villages Boundary

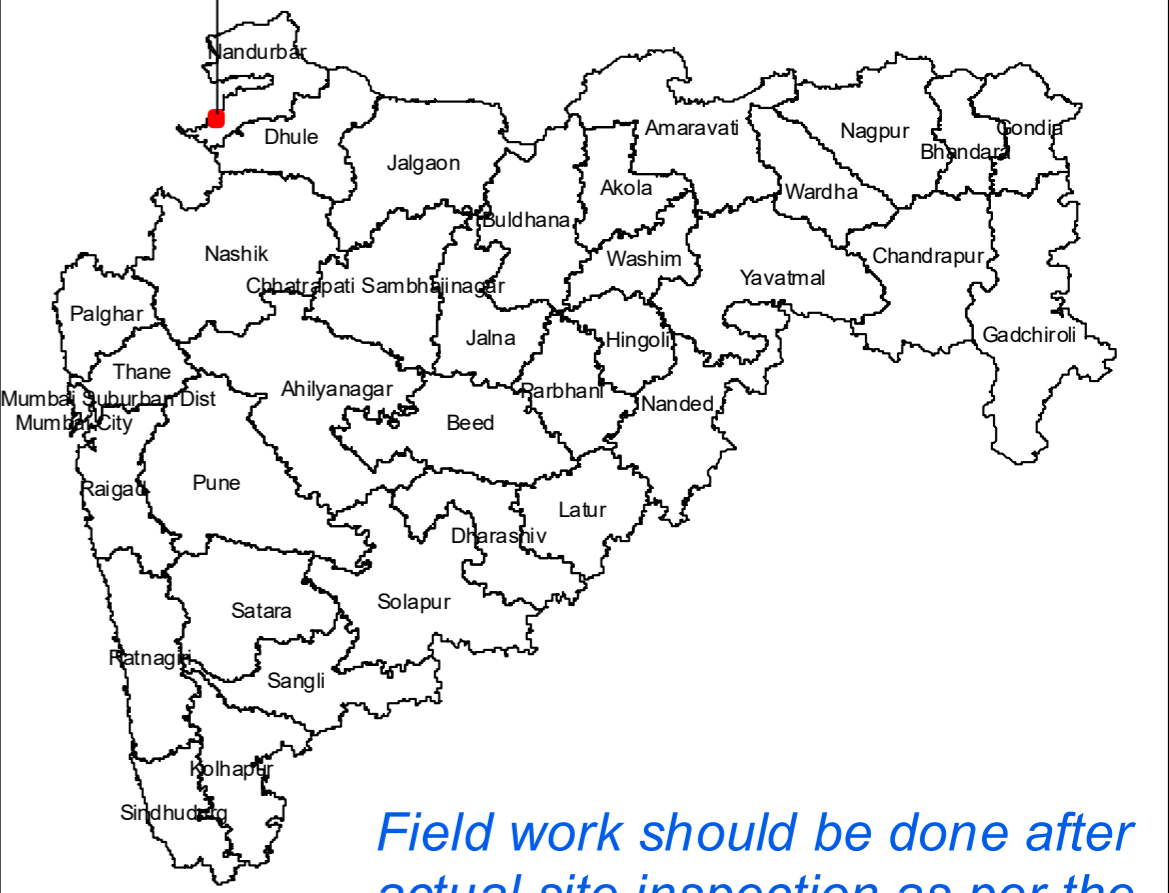


1:9,000

AISLUS CODE- **5C3A1a31**  
Area in Ha- **286.35**

*For Official Use Only*  
*Paper Size- A1*

## MAHARASHTRA STATE



*Field work should be done after actual site inspection as per the department's guidelines*