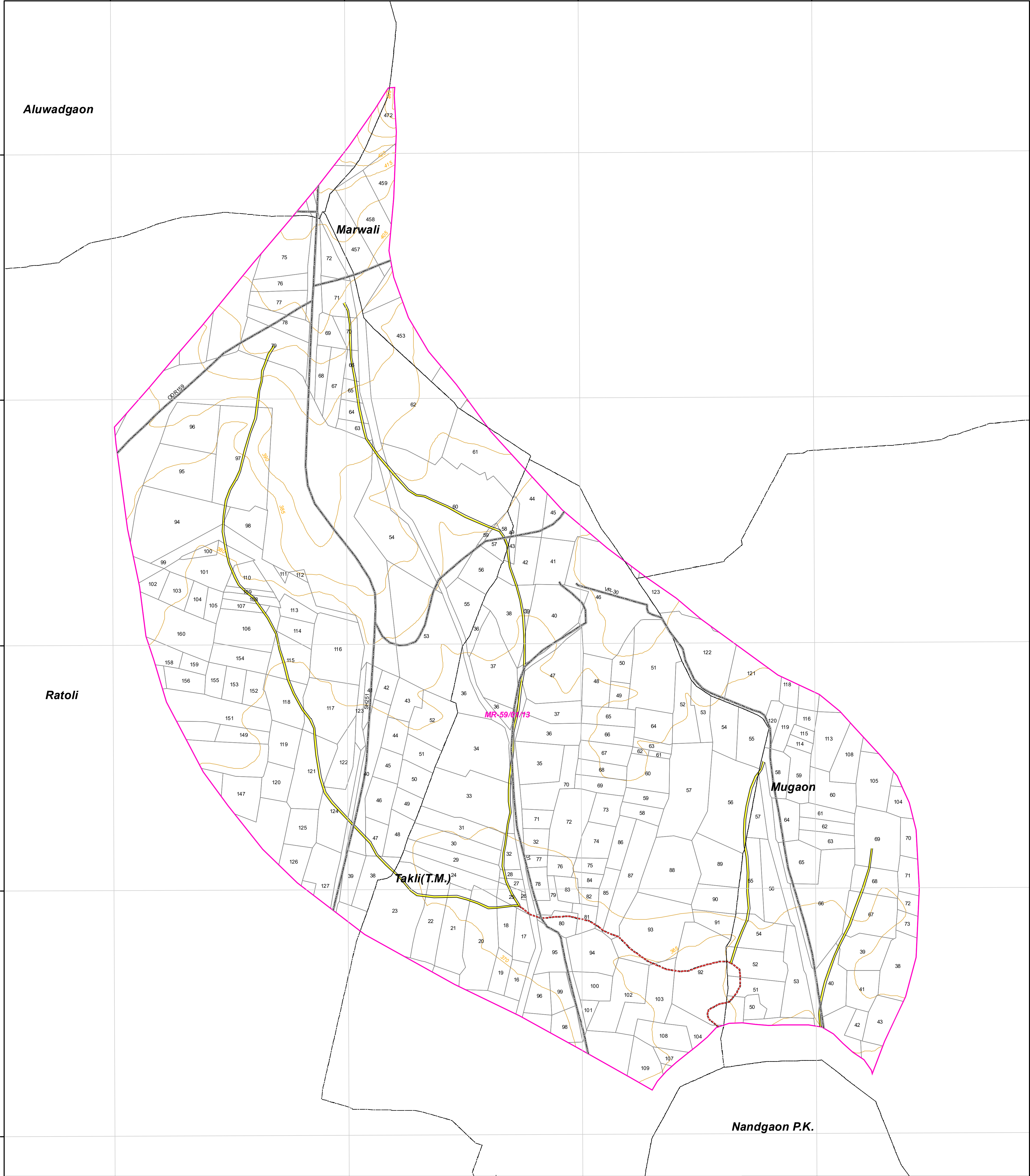



WATERSHED PRIORITY MAP

Dist-Nanded,Taluka-Naigaon (Khairgaon) (MR-59/01/13)



Legend

- 5 Meter Contour
- Lineaments
- Road
- Drainage Line Treatment Zone**
  - 1st Order
  - 2 nd Order
  - 3 rd Order
  - 4 th & Above Drainage Order
- Watershed\_Boundary
- Survey/Gat No Boundary

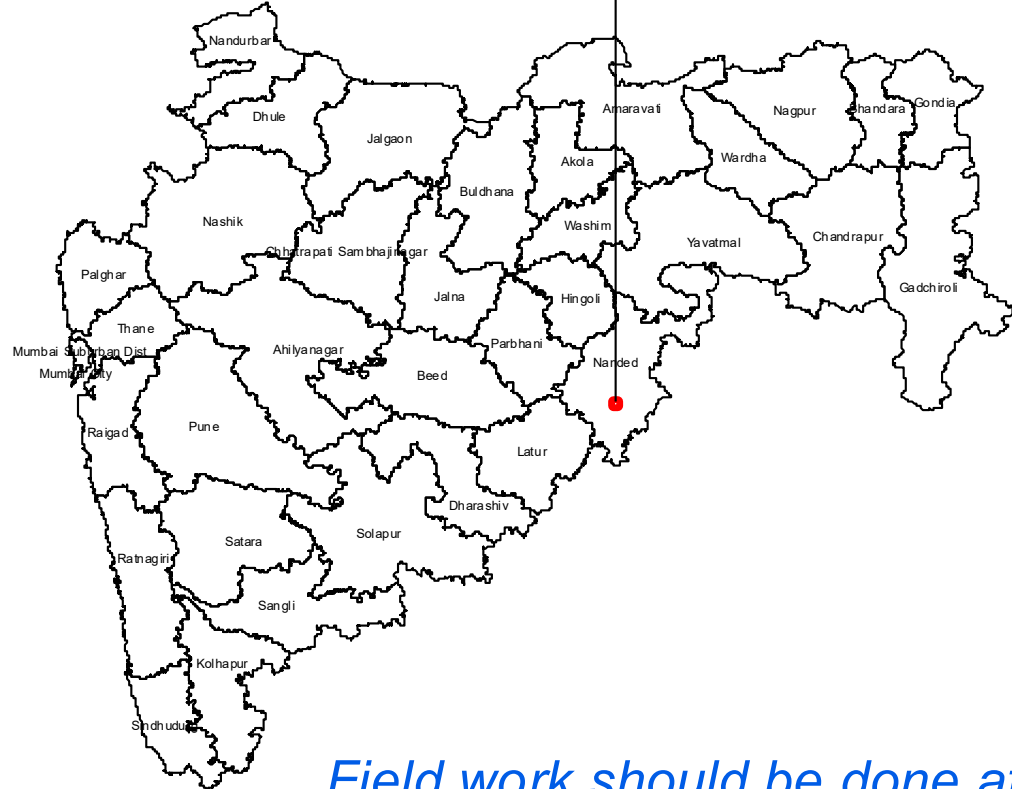


1:7,000

AISLUS CODE- 4E6B5a1m  
Area in Ha- 552.82

For Official Use Only  
Paper Size- A1

MAHARASHTRA STATE



Field work should be done after  
actual site inspection as per the  
department's guidelines