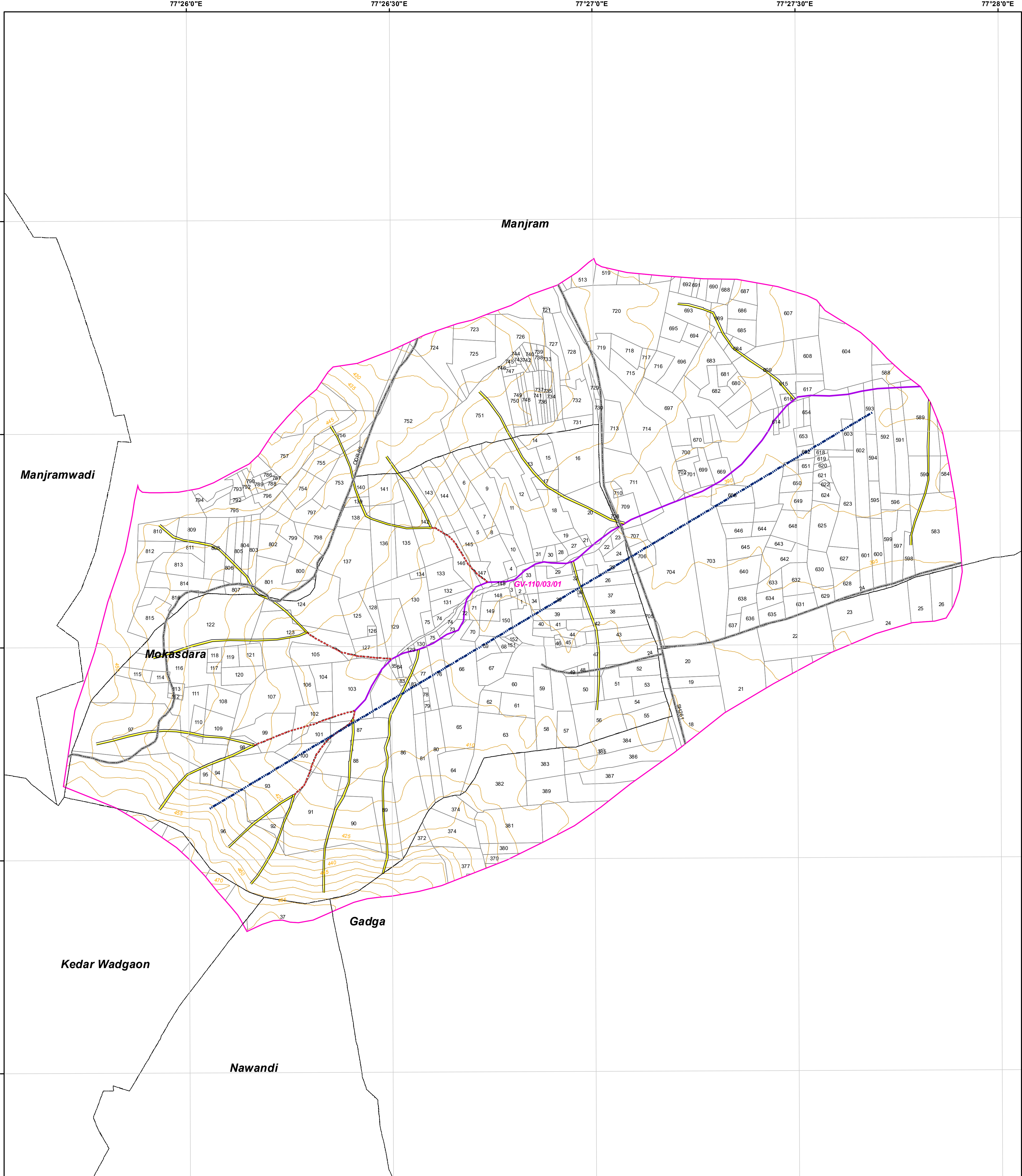



WATERSHED PRIORITY MAP

Dist-Nanded,Taluka-Naigaon (Khairgaon) (GV-110/03/01)



Legend

- 5 Meter Contour
- Lineaments
- Road
- Drainage Line Treatment Zone**
- 1st Order
- 2 nd Order
- 3 rd Order
- 4 th & Above Drainage Order
- Watershed_Boundary
- Survey/Gat No Boundary

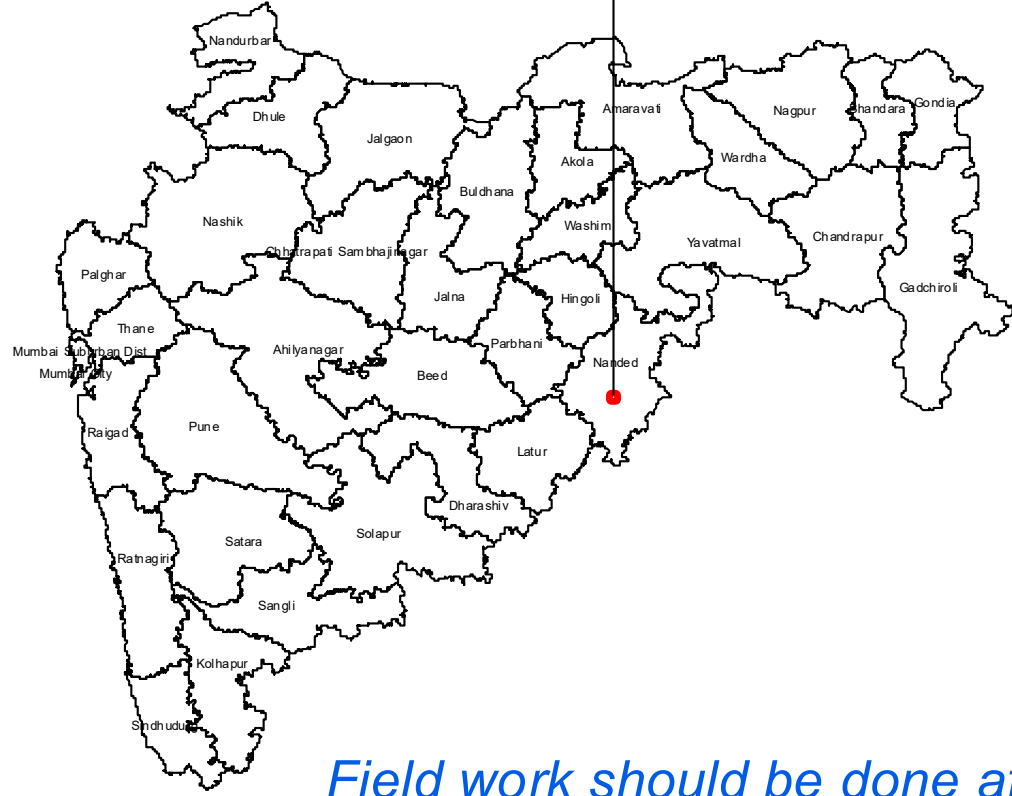


1:8,000

AISLUS CODE- 4E7C1c3a
Area in Ha- 712.44

For Official Use Only
Paper Size- A1

MAHARASHTRA STATE



Field work should be done after
actual site inspection as per the
department's guidelines