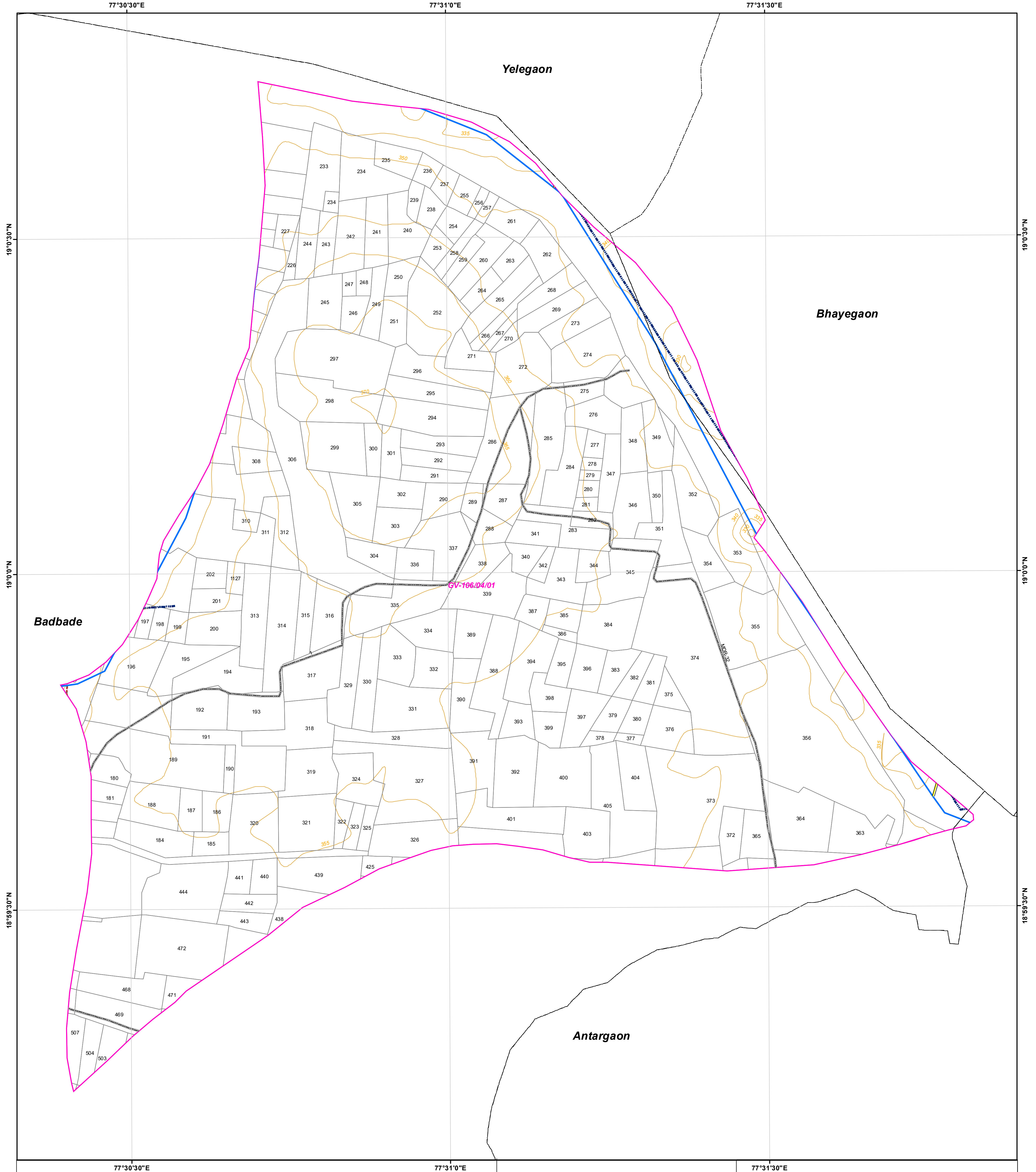








## WATERSHED PRIORITY MAP


**Dist-Nanded, Taluka-Naigaon (Khairgaon) (GV-106/04/01)**

### Legend

-  5 Meter Contour  
 Lineaments  
 Road

### Drainage Line Treatment Zone

-  1st Order  
 2nd Order  
 3rd Order  
 4th & Above Drainage Order  
 Watershed\_Boundary  
 Survey/Gat No Boundary

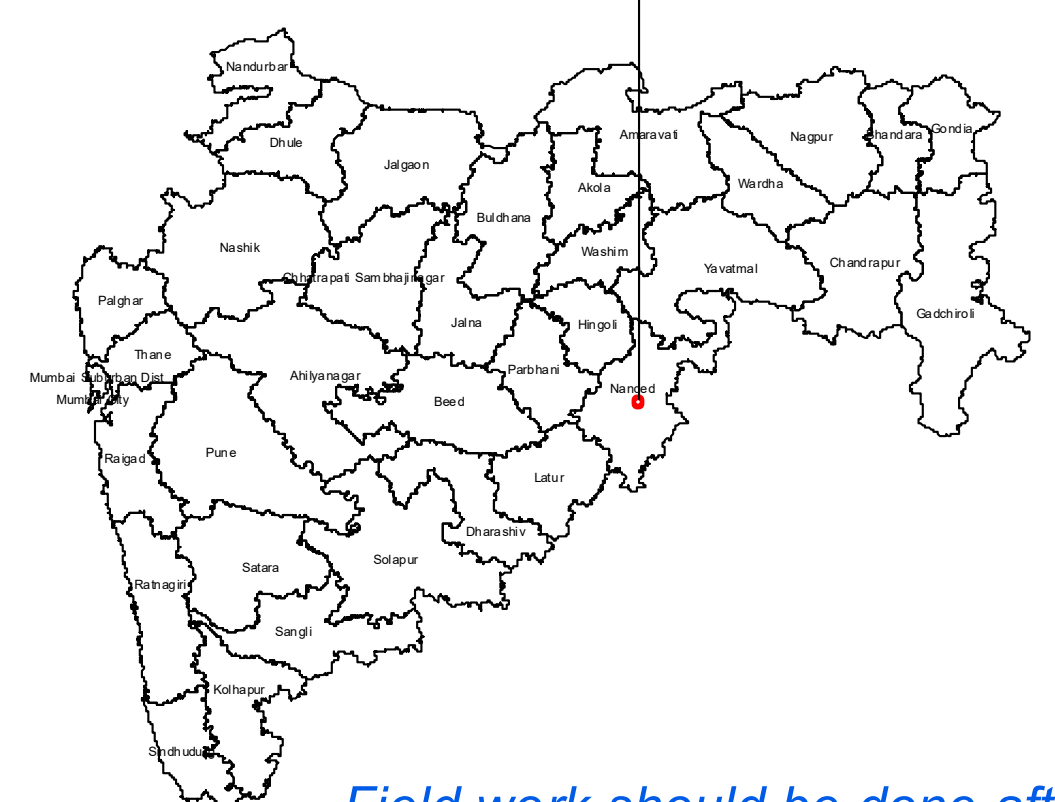


1:5,000

AISLUS CODE-	<b>4E7C2c4a</b>
Area in Ha-	<b>345.14</b>

**For Official Use Only**  
Paper Size- A1

MAHARASHTRA STATE



*Field work should be done after actual site inspection as per the department's guidelines*