

77°31'0"E

77°31'30"E

77°32'0"E

18°24'30"N

18°24'30"N

18°24'0"N

18°24'0"N

18°23'30"N

18°23'30"N

77°31'0"E

77°31'30"E

77°32'0"E

Takali Jahagir

Malegaon (M)

Kini




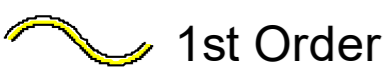
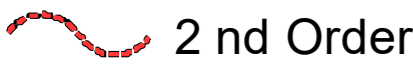
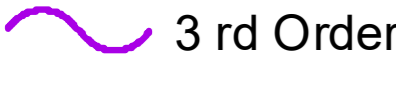



Kshirsamudra

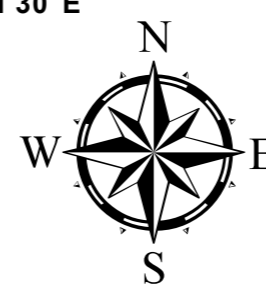
Ambulga

Martoli

Hali

Legend

-  5 Meter Contour
-  Lineaments
-  Road
- Drainage Line Treatment Zone**
-  1st Order
-  2nd Order
-  3rd Order
-  4th & Above Drainage Order
-  Watershed\_Boundary
-  Survey/Gat No Boundary



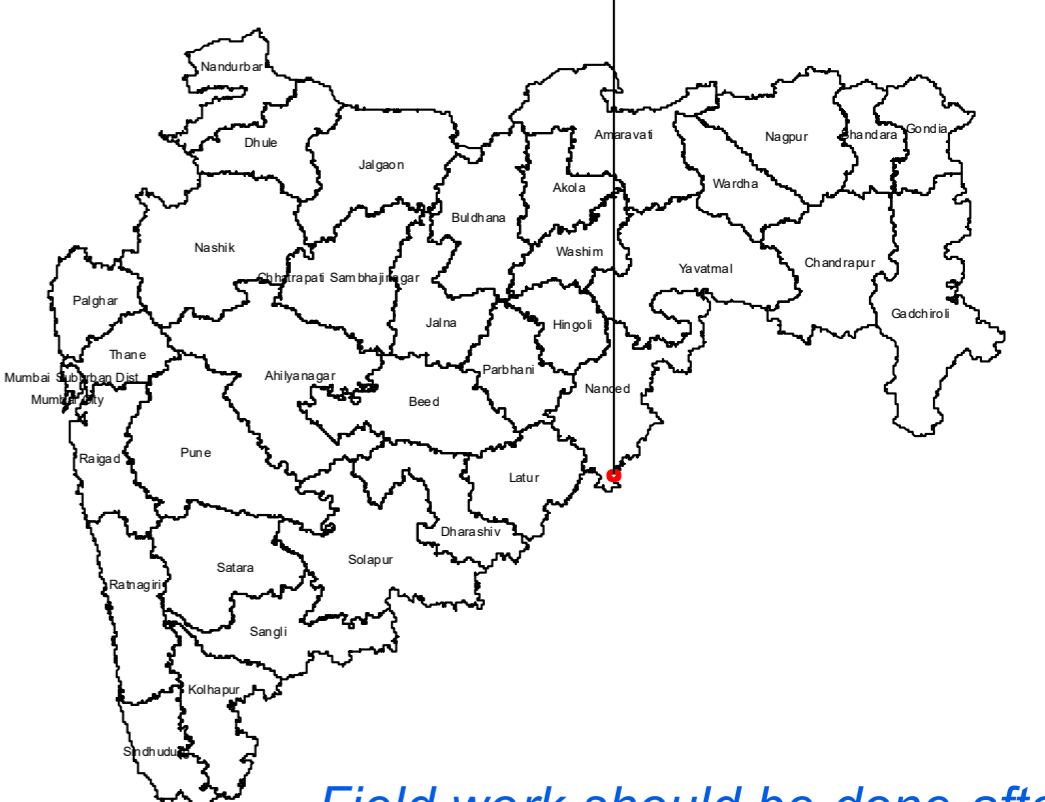
1:5,000

AISLUS CODE- **4E6B2b3n**

Area in Ha- **370.87**

*For Official Use Only*  
*Paper Size- A1*

MAHARASHTRA STATE



*Field work should be done after actual site inspection as per the department's guidelines*